



---

## SUMARIO

---

(Continuación del fascículo 1 de 2)

### 3. Otras disposiciones

PÁGINA

#### CONSEJERÍA DE MEDIO AMBIENTE

Orden de 5 de octubre de 2011, por la que se aprueba el deslinde parcial del monte público «Cerro del Pez», sito en el término municipal de Galera, provincia de Granada.

114

Número formado por dos fascículos

Jueves, 10 de noviembre de 2011

Año XXXIII

Número 221 (2 de 2)

Edita: Servicio de Publicaciones y BOJA  
CONSEJERÍA DE LA PRESIDENCIA  
Secretaría General Técnica.  
Dirección: Apartado Oficial Sucursal núm. 11. Bellavista.  
41014 SEVILLA  
Talleres: Servicio de Publicaciones y BOJA



Teléfono: 95 503 48 00\*  
Fax: 95 503 48 05  
Depósito Legal: SE 410 - 1979  
ISSN: 0212 - 5803  
Formato: UNE A4

### 3. Otras disposiciones

#### CONSEJERÍA DE MEDIO AMBIENTE

*ORDEN de 5 de octubre de 2011, por la que se aprueba el deslinde parcial del monte público «Cerro del Pez», sito en el término municipal de Galera, provincia de Granada.*

Expte. MO/00248/2009.

Visto el expediente núm. MO/00248/2009 de deslinde parcial del monte público «Cerro del Pez», código de la Junta de Andalucía GR-50026-CCAY, propiedad del Ayuntamiento de Galera, y sito en el término municipal de Galera, provincia de Granada, resultan los siguientes

#### H E C H O S

1. Este expediente de deslinde parcial surge ante la necesidad de determinar exactamente los enclavados de la parcela 1.ª o Lote I del monte público «Cerro del Pez».

2. Mediante Resolución de la Consejera de Medio Ambiente de 3 de noviembre de 2009 se acordó el inicio del deslinde parcial administrativo de dicho monte, y habiéndose acordado que la operación de deslinde se realizase por el procedimiento ordinario según recoge el Decreto 208/1997, de 9 de septiembre, por el que se aprueba el Reglamento Forestal de Andalucía, se publica el anuncio de resolución de inicio de deslinde en el tablón de anuncios del Ayuntamiento de Galera, en el Boletín Oficial de la Junta de Andalucía núm. 244, de 16 de diciembre de 2009, y en el Boletín Oficial de la Provincia de Granada número 235 de 10 de diciembre de 2009.

3. Los trabajos materiales de deslinde de las líneas provisionales, previos los anuncios, avisos y comunicaciones reglamentarias, se iniciaron el día 11 de mayo de 2010, notificándose dicha circunstancia a todos los afectados conocidos, siendo asimismo publicado, el citado extremo, en el Boletín Oficial de la Junta de Andalucía núm. 30, de 15 de febrero de 2010, en el Boletín Oficial de la Provincia de Granada núm. 25, de 8 de febrero de 2010 y tablón de anuncios del Ayuntamiento de Galera. Para ello se tomó como base de trabajo la descripción de linderos del Registro de la Propiedad y del Catálogo de Montes de Utilidad Pública del monte objeto de deslinde.

4. Durante los meses de mayo a diciembre del año 2010 se realizaron las operaciones materiales de deslinde colocando un total de 5.279 piquetes de deslinde, y se recogieron en acta las alegaciones efectuadas por los interesados.

5. Se anunció el periodo de exposición pública y alegaciones en el Boletín Oficial de la Provincia de Granada núm. 79, de 27 de abril de 2011 y notificado a los interesados conocidos, durante el plazo de 30 días, se recibieron las alegaciones oportunas.

6. A la vista de la documentación aportada por María Pérez Guillén, Carmen Pérez Guillén, Joaquina Pérez Guillén y hermanos, durante este periodo, se procedió a modificar los linderos del monte público así como los planos de deslinde. Resultando un total de 5.291 piquetes de deslinde.

7. Respecto a las alegaciones presentadas durante la tramitación del expediente de deslinde, los Servicios Jurídicos Provinciales de Granada, mediante el Informe remitido con fecha 12 de agosto de 2011, concluyen que «a la vista del contenido del expediente administrativo remitido para informe a este Servicio Jurídico y examinadas las alegaciones formuladas procede concluir la regularidad del procedimiento de deslinde parcial relativo a los enclavados del lote I del Monte Público «Cerro

del Pez», código de la Junta de Andalucía GR-50026-CCAY, propiedad del Ayuntamiento de Galera (Granada), así como la correcta estimación o, en su caso, desestimación de las alegaciones planteadas durante las operaciones materiales de apeo, así como las efectuadas durante el periodo de vista y audiencia, en virtud de los argumentos contenidos en el cuerpo del presente informe».

A los anteriores hechos les resultan de aplicación las siguientes

#### N O R M A S

Ley 2/1992, de 15 de junio, Forestal de Andalucía, Decreto 208/1997, de 9 de septiembre, por el que se aprueba el Reglamento Forestal de Andalucía, Decreto 485/1962, de 22 de febrero, que aprueba el Reglamento de Montes, Ley 43/2003, de 21 de noviembre, de Montes, y Ley 30/1992, de 26 de noviembre, de Régimen Jurídico de las Administraciones Públicas y del Procedimiento Administrativo Común, y demás legislación aplicable al caso.

A la vista de lo anterior, esta Consejería de Medio Ambiente

#### R E S U E L V E

1.º Aprobar el expediente de deslinde parcial MO/00248/2009, relativo a los enclavados de los Lotes I y III del monte público «Cerro del Pez», perteneciente al CUP con número 29-C, código de la Junta de Andalucía GR-50026-CCAY, propiedad del Ayuntamiento de Galera y situado en el término municipal de Galera, provincia de Granada, de acuerdo con las Actas, Planos e Informes Técnicos y Registro Topográfico que se incorpora en el anexo.

2.º Aprobar, así mismo, la descripción de linderos generales de la totalidad del perímetro exterior y enclavados y la superficie del monte público «Cerro del Pez», ya que se han puesto en conexión los cuatro expedientes de deslinde parciales existentes relativos al monte público «Cerro del Pez» (MO/00248/2009, MO/00247/2009, MO/00216/2009 y MO/00011/2009).

3.º Que estando inscrito el monte público «Cerro del Pez» en el Registro de la Propiedad de Huéscar con los siguientes datos registrales, linderos y cabida:

MONTE PÚBLICO	TOMO	LIBRO	FOLIO	FINCA	INSCRIPCIÓN
«Cerro del Pez»	778	138	233	10.969	1.ª

Linderos: el monte público está dividido en dos parcelas o lotes:

Parcela o lote I:

- Norte: con terrenos de riego de la vega y con la población.
- Sur: con terrenos de secano de particulares y finca «Los Barrancos».
- Este: con término de Orce y terrenos de secano de particulares.
- Oeste: con término de Castillejar.

Parcela o lote II:

- Norte: con finca «Los Barrancos».
- Sur: con el término de Cúllar.
- Este: con terrenos de secano del Campillo de Galera.
- Oeste: con término de Benamaurel y finca «Los Barrancos».

Superficie pública escriturada: 1.180 ha.

Siendo los datos tras el presente expediente de deslinde parcial MO/00248/2009, relativo a los enclavados del Lote I del monte público Cerro del Pez los siguientes:

Tras el deslinde del perímetro exterior de la parcela 1.<sup>a</sup> o Lote I (expedientes MO/00247/2009 y MO/00216/2009), ésta ha quedado finalmente dividida en 13 lotes de monte. De los 90 enclavados resultantes del presente expediente, todos son enclaves del Lote I, a excepción de los enclavados CH y CI, que son enclaves del Lote III del monte público.

Como resultado del presente deslinde y a la vista de que hay dos enclaves dentro del lote III, cuyo perímetro ha sido deslindado en el expediente MO/00216/2009, la superficie pública aprobada en la Orden de aprobación de fecha 7 de julio de 2011 de dicho lote se ve modificada, tal como se detalla en la descripción general del monte que se incluye más adelante.

ENCLAVADO	SUP. (HA)	LINDEROS
AA	7,2383	Ubicado dentro lote I, en el paraje Cañada de Moreno. Situado al sur del camino existente entre la Cañada de Moreno y la Cañada del Negro
AB	5,4670	Ubicado dentro lote I, en el paraje Cañada de Moreno. Situado al sur del enclavado AA
AC	18,9195	Ubicado dentro lote I, en el paraje Cañada de Moreno. Situado al suroeste del enclavado AB y al este del Camino de la Cañada de Cascaborras
AD	23,8952	Ubicado dentro lote I, en el paraje Cañada de Moreno. Situado al sureste del enclavado AC y al este del Camino de la Cañada de Cascaborras
AE	0,3323	Ubicado dentro lote I, en el paraje Cañada de Moreno. Situado al sur del enclavado AD y al norte del Camino de los Llanos
AF	0,0976	Ubicado dentro lote I, en el paraje Cañada de Moreno, al norte del camino de los Llanos. Situado al sur del enclavado AD y al Este del enclavado AE
AG	1,6353	Ubicado dentro lote I, en el paraje Quitapellejos. Situado al este del enclavado AD
AH	0,1342	Ubicado dentro lote I, en el paraje Cañada de Moreno, al Norte del camino de los Llanos. Situado al Sur del enclavado AD y al este del enclavado AF
AI	4,8083	Ubicado dentro lote I, en el paraje Cañada Cascaborras. Situado al Sur de los enclavados CV y CU y al oeste del enclavado AJ
AJ	8,9928	Ubicado dentro lote I, en el paraje Cañada Cascaborras. Situado al Sur del camino de la Cañada de Cascaborras y al este del enclavado AI
AK	0,2389	Ubicado dentro lote I, en el paraje Cañada Cascaborras. Situado al oeste del Barranco del Yeso y al norte de los enclavados CV y CU
AL	8,9763	Ubicado dentro lote I, en el paraje del Barranco del Agua/Quitapellejos
AM	3,1358	Ubicado dentro lote I, en el paraje Cañadas del Negro. Situado al norte de los enclavados AA y CJ y del camino existente entre la Cañada de Moreno y la Cañada del Negro
AN	3,1967	Ubicado dentro lote I, en el paraje Barranco de Rosa. Situado al norte del enclavado AP
AO	0,1338	Ubicado dentro lote I, en el paraje Barranco de Rosa. Situado al noreste del enclavado AN
AP	0,7927	Ubicado dentro lote I, en el paraje Barranco de Rosa. Situado al sur del enclavado AN
AQ	24,9346	Ubicado dentro lote I, en el paraje Cañada Rosa. Situado al sureste del Barranco del Agua y al oeste de la carretera A-4303
AR	1,1530	Ubicado dentro lote I, en el paraje Cañada Rosa. Situado al sureste del Barranco del Agua y al norte del enclavado AQ
AS	0,2200	Ubicado dentro lote I, en el paraje Cañada Rosa. Situado al sur del enclavado AR y al norte del enclavado AQ

ENCLAVADO	SUP. (HA)	LINDEROS
AT	0,0646	Ubicado dentro lote I, en el paraje Cañada Rosa. Situado al oeste de la carretera A-4303 y al sur del enclavado AU
AU	0,6454	Ubicado dentro lote I, en el paraje Cañada Rosa. Situado al oeste de la carretera A-4303 y al norte del enclavado AT
AV	2,1861	Ubicado dentro lote I, en el paraje Cañada Rosa. Situado al sureste de la carretera A-4303 y al norte del enclavado AY
AW	2,1495	Ubicado dentro lote I, en el paraje Cañada Rosa. Situado al noreste del enclavado AQ y al oeste del enclavado BC
AX	3,9891	Ubicado dentro lote I, en el paraje Quitapellejos. Situado al este de la carretera A-4303
AY	3,6145	Ubicado dentro lote I, en el paraje Cañada Rosa. Situado al este de la carretera A-4303 y al sur del enclavado AV y al norte del enclavado AX
AZ	0,9514	Ubicado dentro lote I, en el paraje Cañada Marín. Situado al sureste de la carretera A-4303 y al suroeste del enclavado AX
BA	3,0390	Ubicado dentro lote I, en el paraje Cañada Don Francisco/Quitapellejos. Situado al norte de la carretera A-330 y al sureste del enclavado AY
BB	3,3640	Ubicado dentro lote I, en el paraje Barranco del Estrecho. Situado al noroeste de la carretera A-330 y al sur del enclavado BC
BC	19,9700	Ubicado dentro lote I, en el paraje Cañada Rosa/Llano de la Buitrera. Dicho enclavado está atravesado por la carretera A-4303
BD	1,3567	Ubicado dentro lote I, en el paraje Cañada Rosa. Situado al este de la carretera A-4303 y al sur del enclavado BE
BE	0,7962	Ubicado dentro lote I, en el paraje Cañada Rosa. Situado al este de la carretera A-4303 y al norte del enclavado BD
BF	0,7251	Ubicado dentro lote I, en el paraje Cañada Rosa. Situado al noroeste del enclavado CM y al sur del camino
BG	0,3704	Ubicado dentro lote I, en el paraje Cañada Moreno. Situado al norte del camino existente entre la Cañada de Moreno y la Cañada del Negro
BH	0,3582	Ubicado dentro lote I, en el paraje Cañada de la Zapatera. Situado al noroeste de la carretera A-330
BI	2,0610	Ubicado dentro lote I, en el paraje Llano de la Buitrera. Situado al oeste de la carretera A-330
BJ	0,8534	Ubicado dentro lote I, en el paraje Llano de la Buitrera. Situado al este del enclavado BC y al sureste del camino
BK	0,4965	Ubicado dentro lote I, en el paraje Cañada Rosa. Situado al noroeste del enclavado BC
BL	0,3693	Ubicado dentro lote I, en el paraje Cañadas del Negro. Situado al oeste del Barranco del Agua
BM	0,3717	Ubicado dentro lote I, en el paraje Cañadas del Negro. Situado al suroeste del enclavado BL
BN	0,0508	Ubicado dentro lote I, en el paraje Cañada Moreno. Situado al norte del enclavado BO
BO	0,3155	Ubicado dentro lote I, en el paraje Cañada Moreno. Situado al este del camino de la Cañada de Cascaborras
BP	0,0377	Ubicado dentro lote I, en el paraje Cañada Moreno. Situado al sur del camino existente entre la Cañada de Moreno y la Cañada del Negro
BQ	0,1191	Ubicado dentro lote I, en el paraje Cañada Moreno. Situado al suroeste del camino existente entre la Cañada de Moreno y la Cañada del Negro
BR	2,1813	Ubicado dentro lote I, en el paraje Cañadas del Negro. Situado al norte del camino existente entre la Cañada de Moreno y la Cañada del Negro y al este del enclavado AM
BS	1,2905	Ubicado dentro lote I, en el paraje Quitapellejos. Situado al sur del enclavado CC y al este del enclavado BT

ENCLAVADO	SUP. (HA)	LINDEROS
BT	0,9707	Ubicado dentro lote I, en el paraje Quitapellejos. Situado al oeste del enclavado BS y al este del enclavado BU
BU	0,5697	Ubicado dentro lote I, en el paraje Quitapellejos. Situado al oeste del enclavado BT
BV	0,2627	Ubicado dentro lote I, en el paraje Cañada Rosa/Barrio del Collado. Situado al oeste de la carretera A-4303
BW	1,2435	Ubicado dentro lote I, en el paraje Cañada Rosa/Barranco del Agua. Situado al suroeste del enclavado AQ
BX	0,1249	Ubicado dentro lote I, en el paraje Barranco de San Antón. Situado en la proximidades del Barrio de Carrachila de la población de Galera
BY	0,1617	Ubicado dentro lote I, en el paraje del Barranco del Agua. Situado en la calle Cruces de la población de Galera
BZ	1,5598	Ubicado dentro lote I, en el Barranco de la Huerta
CA	0,1709	Ubicado dentro lote I, en el paraje del Barranco de la Huerta. Situado al oeste del enclavado BZ
CB	0,3332	Ubicado dentro lote I, en el paraje del Barranco de la Huerta. Situado al este del enclavado BZ
CC	3,2532	Ubicado dentro lote I, en el paraje Cañada Rosa/Barranco del Agua. Situado al oeste de la carretera A-4303
CD	0,1421	Ubicado dentro lote I, en el paraje Majadales del Castellón. Situado al este del camino viejo de Castillejar y al norte del enclavado CF
CE	0,8323	Ubicado dentro lote I, en el paraje Majadales del Castellón. Situado al oeste del camino viejo de Castillejar y al norte del enclavado CG
CF	0,6933	Ubicado dentro lote I, en el paraje Majadales del Castellón. Situado al este del camino viejo de Castillejar y al sureste del enclavado CD
CG	1,0541	Ubicado dentro lote I, en el paraje Majadales del Castellón. Situado al oeste del camino viejo de Castillejar y al sureste del enclavado CE
CH	0,2967	Ubicado dentro lote III, en el paraje Cuevas del Pantano, al Sur de la Carretera GR-9104. Situado al Oeste del enclavado CI
CI	0,1474	Ubicado dentro lote III, en el paraje Cuevas del Pantano, al Sur de la Carretera GR-9104. Situado al Este del enclavado CH
CJ	0,4760	Ubicado dentro lote I, en el paraje Majales Chicos de Guarte. Situado al norte del camino existente entre la Cañada de Moreno y la Cañada del Negro y al sur del enclavado AM
CK	0,0377	Ubicado dentro lote I, en el paraje Cerro del Real. Situado al norte de la carretera A-4303
CL	0,6358	Ubicado dentro lote I, en el paraje Barranco de Rosa. Situado al sur del camino y al noreste del enclavado DK
CM	2,2796	Ubicado dentro lote I, en el paraje Barranco de Rosa. Situado al sureste del camino y al norte del Barranco del Agua
CN	0,4570	Ubicado dentro lote I, en el paraje Cañada de la Encantada. Situado al noreste de la carretera A-4303
CO	0,3607	Ubicado dentro lote I, en el paraje San Antón o Carrachila. Situado al sur del camino del cementerio de la población de Galera
CP	0,0455	Ubicado dentro lote I, en el paraje Canales de Torta. Situado al sur del camino de la Cañada de Cascaborras
CQ	0,2547	Ubicado dentro lote I, en el paraje Los Castellones. Situado al noroeste del camino y al sur del enclavado CR
CR	0,3039	Ubicado dentro lote I, en el paraje Los Castellones. Situado al noroeste del enclavado CQ
CS	2,0667	Ubicado dentro lote I, en el paraje del Barranco del agua. Situado al sureste del enclavado AL

ENCLAVADO	SUP. (HA)	LINDEROS
CT	0,8208	Ubicado dentro lote I, en el paraje del Barranco del agua. Situado al sureste del camino y al suroeste del enclavado AL
CU	0,4875	Ubicado dentro lote I, en el paraje Cañada Cascaborras. Situado al suroeste del Barranco del Yeso y al noreste del enclavado CV
CV	0,1819	Ubicado dentro lote I, en el paraje Cañada Cascaborras. Situado al suroeste del enclavado CU
CW	0,1395	Ubicado dentro lote I, en el paraje Alpanchía. Situado al este de la Cañada Salmerón
CX	0,9583	Ubicado dentro lote I, en el paraje Barranco del agua. Situado al noroeste enclavado CT
CY	0,0094	Ubicado dentro lote I, en el paraje del Barrio del Collado. Situado en la calle Huelva, de la población de Galera, al sur de la misma
CZ	0,3515	Ubicado dentro lote I, en el paraje del Barranco del Agua. Situado al principio de la calle Cruces, de la población de Galera
DA	0,0647	Ubicado dentro lote I, en el paraje del Barranco del Agua. Situado en la calle Cruces, de la población de Galera
DB	0,1003	Ubicado dentro lote I, en el paraje del Barrio del Collado. Situado al noroeste de la carretera A-4303
DC	0,9343	Ubicado dentro lote I, en el paraje del Barranco del Agua. Situado suroeste del enclavado BK
DD	0,3411	Ubicado dentro lote I. Situado en la Alquería, al oeste de los enclavados DE y DF
DE	0,1869	Ubicado dentro lote I. Situado en la Alquería, al este del enclavado DD y al sur del enclavado DF
DF	0,2576	Ubicado dentro lote I. Situado en la Alquería, al este del enclavado DD y al norte del enclavado DE
DG	5,3342	Ubicado dentro lote I, en el paraje de la Rambla de los Pilares. Situado al oeste del camino de la Cañada de Cascaborras y al noroeste del camino de los Llanos
DH	0,8060	Ubicado dentro lote I, en paraje Cañada de don Francisco/Quitapellejos. Situado al norte de la carretera A-330
DI	1,3766	Ubicado dentro lote I, en el paraje Cañadicas de Rosa. Situado al sur del camino y al este del enclavado CM
DJ	0,1604	Ubicado dentro lote I, en el paraje Cañadicas de Rosa. Situado al sur del camino y al este del enclavado DI
DK	0,6126	Ubicado dentro lote I, en el paraje Cañadicas de Rosa. Situado al sur del camino y al este de los enclavados DJ, DI y CM
DL	0,0710	Ubicado dentro lote I, en el paraje Barranco del Agua. Situado al noreste de dicho barranco
SUPERFICIE TOTAL DE ENCLAVADOS EN EL EXPEDIENTE MO/00248/2009: 197,9579 ha		

Una vez firme la aprobación del presente deslinde, y en virtud del artículo 133 del Decreto 485/1962, de 22 de febrero, por el que se aprueba el Reglamento de Montes, se procede a la inmatriculación del monte o a la inscripción de los cuatro deslindes parciales que afectan al monte público «Cerro del Pez» en el Registro de la Propiedad, con cada uno de los piquetes del deslinde que se detallan en las correspondientes actas y Registros topográficos que obran en cada uno de los expedientes y además, como lindes generales del monte, las que se establecen a continuación:

Denominación del monte: «Cerro del Pez»  
 Pertenencia: Ayuntamiento de Galera  
 Término municipal: Galera  
 Provincia: Granada  
 Superficie total de monte público tras los deslindes parciales: 2.331,2391 ha  
 Superficie enclavada en el monte público tras los deslindes parciales: 231,0399 ha

Superficie de carreteras que atraviesan el monte público: 6,4231 ha

Superficie pública dentro del monte obtenida tras los deslindes parciales: 2.093,7761 ha

Los linderos y la superficie del total del monte público «Cerro del Pez» y de los enclavados del mismo se ha obtenido de la conexión de los diferentes deslindes parciales realizados en los expedientes MO/00248/2009, MO/00247/2009, MO/00216/2009 y MO/00011/2009, y en cuyas órdenes se establecían que la descripción de linderos generales del monte público se incluyeran en la última orden aprobatoria de deslinde parcial, que se corresponde con el presente expediente MO/00248/2009.

Límites: Tras los cuatro deslindes parciales realizados, el monte público «Cerro del Pez» queda compuesto por catorce lotes, repartidos de la siguiente manera:

- Perímetro del Lote I deslindado en los expedientes MO/00247/2009 y MO/00216/2009.
- Lote II (perímetro exterior y enclavados) deslindado en el expediente MO/00011/2009.
- Lotes III, VI, VII, VIII, IX, X, XI, XII, XIII y XIV deslindados en el expediente MO/00216/2009.
- Lotes IV y V deslindados en el expediente MO/00247/2009.
- Enclavados de los lotes I y III deslindados en el expediente MO/00248/2009.

LOTE I: Superficie pública: 1.193,5763 ha

- Norte: El monte público linda con los cultivos de la vega del Río Galera desde el piquete 1N, descrito en el expediente MO/00247/2009, hasta las proximidades del cementerio de la población de Galera. A partir del piquete 285N, descrito en el expediente MO/00247/2009, comienza la colindancia con la población de Galera, con sus diferentes barrios y calles en los que predominan las casas-cueva. El lindero con la población empieza en el Barrio de Carrechila o Barranco de San Antón, continua por la calle Cruces y posteriormente por la calle Santísimo, sigue por el barrio del Barranco izquierda y continúa por el barrio del Collado para terminar en el barrio de El Real. Al terminar la población de Galera el lindero del monte público busca de nuevo los terrenos de riego de la vega del Río Galera, y lo hace atravesando el Cerro del Real para continuar por los terrenos de secano de particulares de la Cañada de la Encantada. Desde aquí el lindero continúa por la acequia de Río de Orce, Alpanchía y Carrachila que sirve de límite con los terrenos de riego de la vega, en el paraje de la Alpanchía.

Este lindero se corresponde con el tramo comprendido entre los piquetes 1N a 687N, ambos inclusive, descritos en el expediente MO/00247/2009.

- Este: El monte público linda, desde el piquete 687N, descrito en el expediente MO/00247/2009, el cual une con el piquete I-1, descrito en el expediente MO/00216/2009 y de forma sucesiva, con: la acequia de la Alpanchía, fincas particulares, de nuevo la acequia de la Alpanchía, fincas particulares, el dominio público de la carretera A-330, fincas particulares de secano y de regadío, varios tramos de acequia que irrigan parcelas de la vega del arroyo de la Alquería y fincas particulares.

Este lindero se corresponde con el tramo comprendido entre los piquetes 687N, descrito en el expediente MO/00247/2009 a I-477, descrito en el expediente MO/00216/2009, ambos inclusive.

- Sur: El monte público linda, desde el piquete I-477, descrito en el expediente MO/00216/2009, y de forma sucesiva, con: fincas particulares, casas-cueva del barrio de la Alquería situadas por encima de la Cañada Santera y del Barranco de los Conejos, terrenos de secano de particulares, el dominio público de las carreteras A-330 y A-4303, terrenos de secano de particulares y finca «Los Barrancos».

Este lindero se corresponde con el tramo comprendido entre los piquetes I-477 a I-1294, ambos inclusive, descritos en el expediente MO/00216/2009.

- Oeste: El monte público linda, desde el piquete I-1294, descrito en el expediente MO/00216/2009, y de forma sucesiva, con: la finca «Los Barrancos», el límite del término municipal de Galera con el de Castillejar, fincas de «Cerrea y Cueva del Arique» y rambla de los Pilares, donde se unen los piquetes I-1458, descrito en el expediente MO/000216/2009 y 1N, descrito en el expediente MO/00247/2009.

Este lindero se corresponde con el tramo comprendido entre los piquetes I-1294, descrito en el expediente MO/00216/2009, a 1N, descrito en el expediente MO/00247/2009, ambos inclusive.

El lote I se conforma según las uniones entre piquetes que se detallan a continuación:

DEL PIQUETE	AL PIQUETE	DISTANCIA (m)	ÁNGULO
687N (Expte. MO/00247/2009)	I-1 (Expte. MO/00216/2009)	10,984	173,499°
I-1458 (Expte. MO/00216/2009)	1N (Expte. MO/00247/2009)	19,320	346,138°

#### ENCLAVADOS DEL LOTE I

ENCLAVADO	SUP. (HA)	LINDEROS
AA	7,2383	Ubicado dentro lote I, en el paraje Cañada de Moreno. Situado al sur del camino existente entre la Cañada de Moreno y la Cañada del Negro
AB	5,4670	Ubicado dentro lote I, en el paraje Cañada de Moreno. Situado al sur del enclavado AA
AC	18,9195	Ubicado dentro lote I, en el paraje Cañada de Moreno. Situado al suroeste del enclavado AB y al este del Camino de la Cañada de Cascaborras
AD	23,8952	Ubicado dentro lote I, en el paraje Cañada de Moreno. Situado al sureste del enclavado AC y al este del Camino de la Cañada de Cascaborras
AE	0,3323	Ubicado dentro lote I, en el paraje Cañada de Moreno. Situado al sur del enclavado AD y al norte del Camino de los Llanos
AF	0,0976	Ubicado dentro lote I, en el paraje Cañada de Moreno, al norte del camino de los Llanos. Situado al sur del enclavado AD y al este del enclavado AE
AG	1,6353	Ubicado dentro lote I, en el paraje Quitapellejos. Situado al este del enclavado AD
AH	0,1342	Ubicado dentro lote I, en el paraje Cañada de Moreno, al Norte del camino de los Llanos. Situado al Sur del enclavado AD y al este del enclavado AF
AI	4,8083	Ubicado dentro lote I, en el paraje Cañada Cascaborras. Situado al sur de los enclavados CV y CU y al oeste del enclavado AJ
AJ	8,9928	Ubicado dentro lote I, en el paraje Cañada Cascaborras. Situado al sur del camino de la Cañada de Cascaborras y al este del enclavado AI
AK	0,2389	Ubicado dentro lote I, en el paraje Cañada Cascaborras. Situado al oeste del Barranco del Yeso y al norte de los enclavados CV y CU
AL	8,9763	Ubicado dentro lote I, en el paraje del Barranco del Agua/Quitapellejos
AM	3,1358	Ubicado dentro lote I, en el paraje Cañadas del Negro. Situado al norte de los enclavados AA y CJ y del camino existente entre la Cañada de Moreno y la Cañada del Negro
AN	3,1967	Ubicado dentro lote I, en el paraje Barranco de Rosa. Situado al norte del enclavado AP
AO	0,1338	Ubicado dentro lote I, en el paraje Barranco de Rosa. Situado al noreste del enclavado AN
AP	0,7927	Ubicado dentro lote I, en el paraje Barranco de Rosa. Situado al sur del enclavado AN
AQ	24,9346	Ubicado dentro lote I, en el paraje Cañada Rosa. Situado al sureste del Barranco del Agua y al oeste de la carretera A-4303

ENCLAVADO	SUP. (HA)	LINDEROS
AR	1,1530	Ubicado dentro lote I, en el paraje Cañada Rosa. Situado al sureste del Barranco del Agua y al norte del enclavado AQ
AS	0,2200	Ubicado dentro lote I, en el paraje Cañada Rosa. Situado al sur del enclavado AR y al norte del enclavado AQ
AT	0,0646	Ubicado dentro lote I, en el paraje Cañada Rosa. Situado al oeste de la carretera A-4303 y al sur del enclavado AU
AU	0,6454	Ubicado dentro lote I, en el paraje Cañada Rosa. Situado al oeste de la carretera A-4303 y al norte del enclavado AT
AV	2,1861	Ubicado dentro lote I, en el paraje Cañada Rosa. Situado al sureste de la carretera A-4303 y al norte del enclavado AY
AW	2,1495	Ubicado dentro lote I, en el paraje Cañada Rosa. Situado al noreste del enclavado AQ y al oeste del enclavado BC
AX	3,9891	Ubicado dentro lote I, en el paraje Quitapellejos. Situado al este de la carretera A-4303
AY	3,6145	Ubicado dentro lote I, en el paraje Cañada Rosa. Situado al este de la carretera A-4303 y al sur del enclavado AV y al norte del enclavado AX
AZ	0,9514	Ubicado dentro lote I, en el paraje Cañada Marín. Situado al sureste de la carretera A-4303 y al suroeste del enclavado AX
BA	3,0390	Ubicado dentro lote I, en el paraje Cañada Don Francisco/Quitapellejos. Situado al norte de la carretera A-330 y al sureste del enclavado AY
BB	3,3640	Ubicado dentro lote I, en el paraje Barranco del Estrecho. Situado al noroeste de la carretera A-330 y al sur del enclavado BC
BC	19,9700	Ubicado dentro lote I, en el paraje Cañada Rosa/Llano de la Buitrera. Dicho enclavado está atravesado por la carretera A-4303
BD	1,3567	Ubicado dentro lote I, en el paraje Cañada Rosa. Situado al este de la carretera A-4303 y al sur del enclavado BE
BE	0,7962	Ubicado dentro lote I, en el paraje Cañada Rosa. Situado al este de la carretera A-4303 y al norte del enclavado BD
BF	0,7251	Ubicado dentro lote I, en el paraje Cañada Rosa. Situado al noroeste del enclavado CM y al sur del camino
BG	0,3704	Ubicado dentro lote I, en el paraje Cañada Moreno. Situado al norte del camino existente entre la Cañada de Moreno y la Cañada del Negro
BH	0,3582	Ubicado dentro lote I, en el paraje Cañada de la Zapatera. Situado al noroeste de la carretera A-330
BI	2,0610	Ubicado dentro lote I, en el paraje Llano de la Buitrera. Situado al oeste de la carretera A-330
BJ	0,8534	Ubicado dentro lote I, en el paraje Llano de la Buitrera. Situado al este del enclavado BC y al sureste del camino
BK	0,4965	Ubicado dentro lote I, en el paraje Cañada Rosa. Situado al noroeste del enclavado BC
BL	0,3693	Ubicado dentro lote I, en el paraje Cañadas del Negro. Situado al oeste del Barranco del Agua
BM	0,3717	Ubicado dentro lote I, en el paraje Cañadas del Negro. Situado al suroeste del enclavado BL
BN	0,0508	Ubicado dentro lote I, en el paraje Cañada Moreno. Situado al norte del enclavado BO
BO	0,3155	Ubicado dentro lote I, en el paraje Cañada Moreno. Situado al este del camino de la Cañada de Casca Borrás
BP	0,0377	Ubicado dentro lote I, en el paraje Cañada Moreno. Situado al sur del camino existente entre la Cañada de Moreno y la Cañada del Negro
BQ	0,1191	Ubicado dentro lote I, en el paraje Cañada Moreno. Situado al suroeste del camino existente entre la Cañada de Moreno y la Cañada del Negro

ENCLAVADO	SUP. (HA)	LINDEROS
BR	2,1813	Ubicado dentro lote I, en el paraje Cañadas del Negro. Situado al norte del camino existente entre la Cañada de Moreno y la Cañada del Negro y al este del enclavado AM
BS	1,2905	Ubicado dentro lote I, en el paraje Quitapellejos. Situado al sur del enclavado CC y al este del enclavado BT
BT	0,9707	Ubicado dentro lote I, en el paraje Quitapellejos. Situado al oeste del enclavado BS al este del enclavado BU
BU	0,5697	Ubicado dentro lote I, en el paraje Quitapellejos. Situado al oeste del enclavado BT.
BV	0,2627	Ubicado dentro lote I, en el paraje Cañada Rosa/Barrio del Collado. Situado al oeste de la carretera A-4303
BW	1,2435	Ubicado dentro lote I, en el paraje Cañada Rosa/Barranco del Agua. Situado al suroeste del enclavado AQ
BX	0,1249	Ubicado dentro lote I, en el paraje Barranco de San Antón. Situado en las proximidades del Barrio de Carretila de la población de Galera
BY	0,1617	Ubicado dentro lote I, en el paraje del Barranco del Agua. Situado en la calle Cruces de la población de Galera
BZ	1,5598	Ubicado dentro lote I, en el Barranco de la Huerta
CA	0,1709	Ubicado dentro lote I, en el paraje del Barranco de la Huerta. Situado al oeste del enclavado BZ
CB	0,3332	Ubicado dentro lote I, en el paraje del Barranco de la Huerta. Situado al este del enclavado BZ
CC	3,2532	Ubicado dentro lote I, en el paraje Cañada Rosa/Barranco del Agua. Situado al oeste de la carretera A-4303
CD	0,1421	Ubicado dentro lote I, en el paraje Majadales del Castellón. Situado al este del camino viejo de Castilléjar y al norte del enclavado CF
CE	0,8323	Ubicado dentro lote I, en el paraje Majadales del Castellón. Situado al oeste del camino viejo de Castilléjar y al norte del enclavado CG
CF	0,6933	Ubicado dentro lote I, en el paraje Majadales del Castellón. Situado al este del camino viejo de Castilléjar y al sureste del enclavado CD
CG	1,0541	Ubicado dentro lote I, en el paraje Majadales del Castellón. Situado al oeste del camino viejo de Castilléjar y al sureste del enclavado CE
CJ	0,4760	Ubicado dentro lote I, en el paraje Majales Chicos de Guarte. Situado al norte del camino existente entre la Cañada de Moreno y la Cañada del Negro y al sur del enclavado AM
CK	0,0377	Ubicado dentro lote I, en el paraje Cerro del Real. Situado al norte de la carretera A-4303
CL	0,6358	Ubicado dentro lote I, en el paraje Barranco de Rosa. Situado al sur del camino y al noreste del enclavado DK
CM	2,2796	Ubicado dentro lote I, en el paraje Barranco de Rosa. Situado al sureste del camino y al norte del Barranco del Agua
CN	0,4570	Ubicado dentro lote I, en el paraje Cañada de la Encantada. Situado al noreste de la carretera A-4303
CO	0,3607	Ubicado dentro lote I, en el paraje San Antón o Carrachila. Situado al sur del camino del cementerio de la población de Galera
CP	0,0455	Ubicado dentro lote I, en el paraje Canales de Torta. Situado al sur del camino de la Cañada de Casca Borrás
CQ	0,2547	Ubicado dentro lote I, en el paraje Los Castellones. Situado al noroeste del camino y al sur del enclavado CR
CR	0,3039	Ubicado dentro lote I, en el paraje Los Castellones. Situado al noroeste del enclavado CQ
CS	2,0667	Ubicado dentro lote I, en el paraje del Barranco del agua. Situado al sureste del enclavado AL

ENCLAVADO	SUP. (HA)	LINDEROS
CT	0,8208	Ubicado dentro lote I, en el paraje del Barranco del agua. Situado al sureste del camino y al suroeste del enclavado AL
CU	0,4875	Ubicado dentro lote I, en el paraje Cañada Cascoborras. Situado al suroeste del Barranco del Yeso y al noreste del enclavado CV
CV	0,1819	Ubicado dentro lote I, en el paraje Cañada Cascoborras. Situado al suroeste del enclavado CU
CW	0,1395	Ubicado dentro lote I, en el paraje Alpanchía. Situado al este de la Cañada Salmerón
CX	0,9583	Ubicado dentro lote I, en el paraje Barranco del agua. Situado al noroeste enclavado CT
CY	0,0094	Ubicado dentro lote I, en el paraje del Barrio del Collado. Situado en la calle Huelva, de la población de Galera, al sur de la misma
CZ	0,3515	Ubicado dentro lote I, en el paraje del Barranco del Agua. Situado al principio de la calle Cruces, de la población de Galera
DA	0,0647	Ubicado dentro lote I, en el paraje del Barranco del Agua. Situado en la calle Cruces, de la población de Galera
DB	0,1003	Ubicado dentro lote I, en el paraje del Barrio del Collado. Situado al noroeste de la carretera A-4303
DC	0,9343	Ubicado dentro lote I, en el paraje del Barranco del Agua. Situado suroeste del enclavado BK
DD	0,3411	Ubicado dentro lote I. Situado en la Alquería, al oeste de los enclavados DE y DF
DE	0,1869	Ubicado dentro lote I. Situado en la Alquería, al este del enclavado DD y al sur del enclavado DF
DF	0,2576	Ubicado dentro lote I. Situado en la Alquería, al este del enclavado DD y al norte del enclavado DE
DG	5,3342	Ubicado dentro lote I, en el paraje de la Rambla de los Pilares. Situado al oeste del camino de la Cañada de Cascoborras y al noroeste del camino de los Llanos
DH	0,8060	Ubicado dentro lote I, en paraje Cañada de don Francisco/Quitapellejos. Situado al norte de la carretera A-330
DI	1,3766	Ubicado dentro lote I, en el paraje Cañadicas de Rosa. Situado al sur del camino y al este del enclavado CM
DJ	0,1604	Ubicado dentro lote I, en el paraje Cañadicas de Rosa. Situado al sur del camino y al este del enclavado DI
DK	0,6126	Ubicado dentro lote I, en el paraje Cañadicas de Rosa. Situado al sur del camino y al este de los enclavados DJ, DI y CM
DL	0,0710	Ubicado dentro lote I, en el paraje Barranco del Agua. Situado al noreste de dicho barranco

#### LOTE II: Superficie pública: 869,372 ha

- Norte: Finca «Los Barrancos». La linde del monte público abandona la línea de límite de términos entre Galera y Castilléjar para continuar por la Rambla del Cerro Atravesado, transcurriendo desde ese punto por el cauce de dicha rambla en dirección nordeste. Este lindero se corresponde con los piquetes del II-331 al II-1, ambos inclusive.

- Este: Terrenos de secano del Campillo de Galera. Al final de la rambla, desde un punto próximo al cruce de caminos del Cortijo de los Llanos, que coincide con el piquete número 1, punto situado más al norte de este lote, la linde continúa dirección sur siguiendo la vereda que lleva a la Cueva de Guzmín y posteriormente por el camino de la Amarguilla hasta la Cueva del Comunal, hasta llegar a encontrarse con la línea de términos municipales entre Galera y Cúllar. Este lindero se corresponde con los piquetes del II-1 al II-113, ambos inclusive.

- Sur: Término municipal de Cúllar Baza. La linde continúa dirección oeste por el límite de términos entre Galera y Cúllar, por la divisoria de aguas y coincidiendo con el trazado de la línea límite desde el mojón número 1 hasta el 1, siendo el

número 1 el mojón donde coinciden los cuatro términos municipales de Galera, Cúllar, Castilléjar y Benamaurel. Por lo que desde el mojón número 5 hasta el primero la línea del monte público transcurre por la divisoria de aguas. Este lindero se corresponde con los piquetes del II-113 al II-220.

- Oeste: Términos municipales de Benamaurel y Castilléjar y finca «Los Barrancos». Desde el punto de los cuatro términos la linde continúa dirección norte por el límite de términos entre Galera y Castilléjar, que coincide con la divisoria de aguas, en la cual nos encontramos con gran número de hitos, hasta llegar a la intersección con la Rambla del Cerro Atravesado. Este lindero se corresponde con los piquetes II-220 al II-331, ambos inclusive.

#### ENCLAVADOS DEL LOTE II

ENCLAVADO	SUP. (HA)	LINDEROS
A	0,946	Ubicado dentro lote II, en el paraje Cañada de Ozmin. Situado al noroeste del enclavado B
B	0,888	Ubicado dentro lote II, en el paraje Cañada de Ozmin. Situado al sureste del enclavado A
C	15,438	Ubicado dentro lote II, en el paraje Cañada El Tamojal
D	4,115	Ubicado dentro lote II, en el paraje Collado de Los Herreros. Situado al oeste del enclavado C
E	2,834	Ubicado dentro lote II, en el paraje Cañada de Ozmin. Situado al suroeste del Barranco de Los Llanos y al oeste del camino de Castilléjar a Cúllar
F	1,071	Ubicado dentro lote II, en el paraje Cañada de Ozmin. Situado al sur del Barranco de Los Llanos y al suroeste del enclavado E
G	6,198	Ubicado dentro lote II, en el paraje Cañada de Ozmin. Situado al oeste del camino de Castilléjar a Cúllar y al sur del enclavado E
H	1,592	Ubicado dentro lote II, en el paraje Cañada de Ozmin. Situado al sur del enclavado F y al oeste del enclavado G

#### LOTE III: Superficie pública: 31,5388 ha

- Norte: El monte público linda, desde el piquete III-1 y de forma sucesiva, con: viviendas y casas-cueva del paraje Cuevas del Pantano, situadas al sur de la carretera GR-9104 y fincas de secano de particulares. Este lindero se corresponde con el tramo comprendido entre los piquetes III-1 a III-226, ambos inclusive.

- Este: El monte público linda, desde el piquete III-226 y de forma sucesiva, con: fincas de secano de particulares, el término municipal de Orce (a la altura de un tramo del camino Río de Orce) y con la finca del Talón (siguiendo los Cejos de Taale). Este lindero se corresponde con el tramo comprendido entre los piquetes III-226 a III-424, ambos inclusive.

- Sur: El monte público linda con fincas de secano de particulares. Este lindero se corresponde con el tramo comprendido entre los piquetes III-424 a III-438, ambos inclusive.

- Oeste: El monte público linda, desde el piquete III-438 y de forma sucesiva, con: la acequia de Juan Sánchez, una finca particular con casa-cueva, de nuevo la acequia de Juan Sánchez y terrenos de secano de particulares y con otras acequias y terrenos de secano de particulares. Este lindero se corresponde con el tramo comprendido entre los piquetes III-438 a III-1, ambos inclusive.

#### ENCLAVADOS DEL LOTE III

ENCLAVADO	SUP. (HA)	LINDEROS
CH	0,2967	Ubicado dentro lote III, en el paraje Cuevas del Pantano, al sur de la carretera GR-9104. Situado al oeste del enclavado CI
CI	0,1474	Ubicado dentro lote III, en el paraje Cuevas del Pantano, al sur de la carretera GR-9104. Situado al este del enclavado CH

LOTE IV: Superficie pública: 0,4030 ha

Situado junto al perímetro norte del Lote I. Linda por todos los vientos con la población del Galera. Linda:

- Norte: Calle Jaén.
- Este: Calle Sevilla.
- Sur: Calles Sevilla y Córdoba.
- Oeste: Calles Jaén y Andalucía.

LOTE V: Superficie pública: 0,1626 ha

Situado junto al perímetro norte del Lote I. Linda por todos los vientos con la población del Galera. Linda:

- Norte: Calle Santa Elena.
- Este: Calle Collado Alto.
- Sur: Calles Santa Elena y Collado Alto.
- Oeste: Calle Santa Elena.

LOTE VI: Superficie pública: 0,9366 ha

Situado junto al perímetro este del Lote I, en el paraje de la Alpanchía. Linda:

- Norte: acequia de la Alpanchía. Este lindero se corresponde con el tramo comprendido entre los piquetes VI-1 a VI-9, ambos inclusive. Linda:

- Este: fincas de particulares. Este lindero se corresponde con el tramo comprendido entre los piquetes VI-9 a VI-12, ambos inclusive.

- Sur: fincas de particulares. Este lindero se corresponde con el tramo comprendido entre los piquetes VI-12 a VI-19, ambos inclusive.

- Oeste: fincas de particulares. Este lindero se corresponde con el tramo comprendido entre los piquetes VI-19 a VI-1, ambos inclusive.

LOTE VII: Superficie pública: 0,4026 ha

Situado junto al perímetro sur del Lote I, en el paraje de Quitapellejos. Linda por todos los vientos con terrenos de secano de particulares.

LOTE VIII: Superficie pública: 0,0708 ha

Situado junto al perímetro sur del Lote I, en el paraje de Quitapellejos y pago del Campillo. Linda por todos los vientos con terrenos de secano de particulares.

LOTE IX: Superficie pública: 0,3386 ha

Situado junto al perímetro sur del Lote I, en el paraje de la Cañada de Moreno y Pago del Campillo. Linda por todos los vientos con terrenos de secano de particulares.

LOTE X: Superficie pública: 2,3108 ha

Situado junto al perímetro este del Lote III, en el paraje de Corral de Segura. Linda por todos los vientos con terrenos de secano de particulares.

LOTE XI: Superficie pública: 0,2610 ha

Situado entre los Lotes III y X, en el paraje de Corral de Segura. Linda por todos los vientos con terrenos de secano de particulares.

LOTE XII: Superficie pública: 0,2363 ha

Situado al sur del Lote X, al este del Lote XIII y al norte del Lote XIV, en el paraje de Corral de Segura. Linda:

- Norte: camino particular. Este lindero se corresponde con el tramo comprendido entre los piquetes XII-20 a XII-1, ambos inclusive.

- Este: término municipal de Orce. Este lindero se corresponde con el tramo comprendido entre los piquetes XII-1 a XII-6, ambos inclusive.

- Sur: fincas de secano de particulares. Este lindero se corresponde con el tramo comprendido entre los piquetes XII-6 a XII-13, ambos inclusive.

- Oeste: camino particular. Este lindero se corresponde con el tramo comprendido entre los piquetes XII-13 a XII-20, ambos inclusive.

LOTE XIII: Superficie pública: 0,2836 ha

Situado junto al perímetro este del Lote III y al oeste del Lote XII, en el paraje de Corral de Segura. Linda:

- Norte: fincas de secano de particulares y camino particular. Este lindero se corresponde con el tramo comprendido entre los piquetes XIII-16 a XII-2, ambos inclusive.

- Este: camino particular y fincas de secano de particulares. Este lindero se corresponde con el tramo comprendido entre los piquetes XIII-2 a XII-10, ambos inclusive.

- Sur: fincas de secano de particulares. Este lindero se corresponde con el tramo comprendido entre los piquetes XIII-10 a XII-13, ambos inclusive.

- Oeste: fincas de secano de particulares. Este lindero se corresponde con el tramo comprendido entre los piquetes XIII-13 a XII-16, ambos inclusive.

LOTE XIV: Superficie pública: 0,3062 ha

Situado junto al perímetro este del Lote III y al sur de los Lotes XII y XIII, en el paraje de Corral de Segura. Linda por todos los vientos con terrenos de secano de particulares.

El registro topográfico del expediente MO/00248/2009 se adjunta como anexo a la presente Orden.

Contra la presente Orden, que pone fin a la vía administrativa, cabe interponer, potestativamente, recurso de reposición en el plazo de un mes a partir del día siguiente al de su publicación ante el mismo órgano que la dictó, o directamente recurso contencioso-administrativo, en el plazo de dos meses a contar desde el día siguiente al de su publicación, ante la Sala competente del Tribunal Superior de Justicia de Andalucía, de acuerdo con lo previsto en los artículos 116 y 117 de la Ley 30/1992, de 26 de noviembre, de Régimen Jurídico de las Administraciones Públicas y del Procedimiento Administrativo Común, y 10.1.a) y 46 de la Ley 29/1998, de 13 de julio, de la Jurisdicción Contencioso-Administrativa.

Quedará expedita la acción ante los Tribunales ordinarios, cuando se hubieran suscitado en forma, dentro del expediente de deslinde, cuestiones relacionadas con el dominio del monte, o cualesquiera otras de índole civil.

Sevilla, 5 de octubre de 2011

JOSÉ JUAN DÍAZ TRILLO  
Consejero de Medio Ambiente



**ANEJO:**  
**REGISTRO TOPOGRÁFICO DEL EXP. MO/00248/2009**  
**COORDENADAS UTM (HUSO 30), ZONA: S**  
**DATUM: EUROPEAN DATUM 1950 (ED50)**

ENCLAVADO AA MONTE "CERRO DEL PEZ"						
PIQUETE	COORD. X	COORD. Y	DEL PIQUETE	AL PIQUETE	DISTANCIA (m)	ÁNGULO
AA-1	537651,231	4175601,761	AA-1	AA-2	26,873	269,465
AA-2	537624,359	4175601,511	AA-2	AA-3	17,349	212,220
AA-3	537615,109	4175586,833	AA-3	AA-4	24,648	158,621
AA-4	537624,094	4175563,881	AA-4	AA-5	102,952	248,304
AA-5	537528,436	4175525,822	AA-5	AA-6	20,849	297,486
AA-6	537509,940	4175535,444	AA-6	AA-7	22,442	208,870
AA-7	537499,104	4175515,791	AA-7	AA-8	23,038	288,657
AA-8	537477,277	4175523,161	AA-8	AA-9	37,477	299,152
AA-9	537444,547	4175541,417	AA-9	AA-10	20,219	333,752
AA-10	537435,605	4175559,551	AA-10	AA-11	17,088	230,815
AA-11	537422,360	4175548,755	AA-11	AA-12	19,487	161,200
AA-12	537428,640	4175530,307	AA-12	AA-13	23,842	125,012
AA-13	537448,167	4175516,628	AA-13	AA-14	24,717	155,162
AA-14	537458,549	4175494,198	AA-14	AA-15	9,793	213,283
AA-15	537453,175	4175486,011	AA-15	AA-16	36,206	262,299
AA-16	537417,296	4175481,160	AA-16	AA-17	21,280	258,976
AA-17	537396,408	4175477,090	AA-17	AA-18	54,186	314,386
AA-18	537357,685	4175514,992	AA-18	AA-19	9,147	251,484
AA-19	537349,012	4175512,087	AA-19	AA-20	42,495	151,956
AA-20	537368,991	4175474,582	AA-20	AA-21	27,107	247,488
AA-21	537343,950	4175464,204	AA-21	AA-22	22,538	313,375
AA-22	537327,567	4175479,682	AA-22	AA-23	12,307	250,497
AA-23	537315,966	4175475,574	AA-23	AA-24	14,775	184,053
AA-24	537314,922	4175460,836	AA-24	AA-25	13,261	252,288
AA-25	537302,289	4175456,801	AA-25	AA-26	18,026	311,626
AA-26	537288,815	4175468,775	AA-26	AA-27	27,753	340,622
AA-27	537279,606	4175494,955	AA-27	AA-28	29,559	223,390
AA-28	537259,301	4175473,475	AA-28	AA-29	21,876	187,289
AA-29	537256,525	4175451,776	AA-29	AA-30	57,697	256,718
AA-30	537200,372	4175438,520	AA-30	AA-31	21,118	332,691
AA-31	537190,683	4175457,284	AA-31	AA-32	9,918	255,441
AA-32	537181,083	4175454,791	AA-32	AA-33	11,531	222,287
AA-33	537173,325	4175446,260	AA-33	AA-34	62,261	243,000
AA-34	537117,850	4175417,995	AA-34	AA-35	5,349	312,935
AA-35	537113,934	4175421,638	AA-35	AA-36	12,318	7,662
AA-36	537115,576	4175433,845	AA-36	AA-37	33,373	341,860
AA-37	537105,185	4175465,560	AA-37	AA-38	25,539	5,789

ENCLAVADO AA MONTE "CERRO DEL PEZ"						
PIQUETE	COORD. X	COORD. Y	DEL PIQUETE	AL PIQUETE	DISTANCIA (m)	ÁNGULO
AA-38	537107,761	4175490,969	AA-38	AA-39	17,325	317,648
AA-39	537096,089	4175503,773	AA-39	AA-40	28,338	253,279
AA-40	537068,950	4175495,620	AA-40	AA-41	37,614	177,726
AA-41	537070,443	4175458,035	AA-41	AA-42	33,570	149,590
AA-42	537087,436	4175429,083	AA-42	AA-43	23,719	141,488
AA-43	537102,205	4175410,523	AA-43	AA-44	34,939	252,585
AA-44	537068,868	4175400,066	AA-44	AA-45	31,251	233,578
AA-45	537043,721	4175381,512	AA-45	AA-46	6,925	164,818
AA-46	537045,534	4175374,828	AA-46	AA-47	24,393	80,256
AA-47	537069,576	4175378,957	AA-47	AA-48	24,971	100,751
AA-48	537094,108	4175374,299	AA-48	AA-49	17,939	130,031
AA-49	537107,844	4175362,760	AA-49	AA-50	18,414	98,770
AA-50	537126,043	4175359,953	AA-50	AA-51	26,596	82,696
AA-51	537152,423	4175363,334	AA-51	AA-52	8,219	31,545
AA-52	537156,723	4175370,339	AA-52	AA-53	40,099	289,256
AA-53	537118,868	4175383,564	AA-53	AA-54	14,161	60,317
AA-54	537131,171	4175390,576	AA-54	AA-55	54,978	86,445
AA-55	537186,043	4175393,986	AA-55	AA-56	21,938	105,352
AA-56	537207,198	4175388,178	AA-56	AA-57	18,425	70,332
AA-57	537224,547	4175394,379	AA-57	AA-58	25,708	95,645
AA-58	537250,131	4175391,850	AA-58	AA-59	38,631	78,925
AA-59	537288,042	4175399,271	AA-59	AA-60	29,201	141,519
AA-60	537306,213	4175376,412	AA-60	AA-61	15,755	110,467
AA-61	537320,974	4175370,903	AA-61	AA-62	17,201	37,321
AA-62	537331,402	4175384,582	AA-62	AA-63	22,642	86,334
AA-63	537353,998	4175386,030	AA-63	AA-64	10,338	24,586
AA-64	537358,300	4175395,431	AA-64	AA-65	23,626	148,240
AA-65	537370,735	4175375,342	AA-65	AA-66	31,106	75,315
AA-66	537400,825	4175383,228	AA-66	AA-67	24,052	107,338
AA-67	537423,784	4175376,060	AA-67	AA-68	28,464	95,734
AA-68	537452,106	4175373,216	AA-68	AA-69	9,780	28,659
AA-69	537456,796	4175381,798	AA-69	AA-70	50,799	85,880
AA-70	537507,464	4175385,447	AA-70	AA-71	22,927	358,347
AA-71	537506,803	4175408,365	AA-71	AA-72	17,475	325,867
AA-72	537496,998	4175422,830	AA-72	AA-73	16,245	6,678
AA-73	537498,887	4175438,964	AA-73	AA-74	23,463	68,400
AA-74	537520,702	4175447,601	AA-74	AA-75	20,289	139,921
AA-75	537533,764	4175432,078	AA-75	AA-76	6,616	62,593
AA-76	537539,638	4175435,123	AA-76	AA-77	17,574	355,209
AA-77	537538,170	4175452,636	AA-77	AA-78	41,271	65,128
AA-78	537575,613	4175469,994	AA-78	AA-79	43,259	78,382
AA-79	537617,985	4175478,706	AA-79	AA-80	23,344	102,114

ENCLAVADO AB MONTE "CERRO DEL PEZ"						
PIQUETE	COORD. X	COORD. Y	DEL PIQUETE	AL PIQUETE	DISTANCIA (m)	ÁNGULO
AB-10	537257,640	4175339,061	AB-10	AB-11	12,270	295,274
AB-11	537246,544	4175344,299	AB-11	AB-12	8,966	257,483
AB-12	537237,792	4175342,356	AB-12	AB-13	20,894	230,482
AB-13	537221,673	4175329,061	AB-13	AB-14	15,589	318,072
AB-14	537211,257	4175340,659	AB-14	AB-15	20,299	267,922
AB-15	537190,971	4175339,923	AB-15	AB-16	13,275	285,958
AB-16	537178,208	4175343,573	AB-16	AB-17	16,584	261,475
AB-17	537161,808	4175341,114	AB-17	AB-18	30,551	277,837
AB-18	537131,542	4175345,280	AB-18	AB-19	15,666	280,724
AB-19	537116,149	4175348,195	AB-19	AB-20	7,370	250,944
AB-20	537109,183	4175345,789	AB-20	AB-21	8,574	226,984
AB-21	537102,914	4175339,940	AB-21	AB-22	15,015	263,375
AB-22	537088,000	4175338,208	AB-22	AB-23	16,623	260,286
AB-23	537071,615	4175335,403	AB-23	AB-24	8,333	231,908
AB-24	537065,056	4175330,262	AB-24	AB-25	7,276	173,844
AB-25	537065,837	4175323,028	AB-25	AB-26	16,680	131,104
AB-26	537078,405	4175312,062	AB-26	AB-27	11,910	138,175
AB-27	537086,348	4175303,187	AB-27	AB-28	9,970	152,646
AB-28	537090,929	4175294,332	AB-28	AB-29	16,780	164,636
AB-29	537095,374	4175278,152	AB-29	AB-30	8,879	101,965
AB-30	537104,060	4175276,312	AB-30	AB-31	10,098	3,694
AB-31	537104,711	4175286,388	AB-31	AB-32	29,925	337,216
AB-32	537093,122	4175313,978	AB-32	AB-33	4,127	45,441
AB-33	537096,063	4175316,874	AB-33	AB-34	7,312	130,737
AB-34	537101,603	4175312,102	AB-34	AB-35	29,617	101,103
AB-35	537130,666	4175306,399	AB-35	AB-36	4,769	127,197
AB-36	537134,465	4175303,516	AB-36	AB-37	10,622	160,718
AB-37	537137,973	4175293,489	AB-37	AB-38	24,469	121,277
AB-38	537158,885	4175280,786	AB-38	AB-39	15,793	88,742
AB-39	537174,674	4175281,132	AB-39	AB-40	26,354	99,553
AB-40	537200,663	4175276,759	AB-40	AB-41	12,077	107,692
AB-41	537212,169	4175273,089	AB-41	AB-42	23,160	124,333
AB-42	537231,294	4175260,026	AB-42	AB-43	10,299	87,991
AB-43	537241,586	4175260,387	AB-43	AB-44	11,123	27,907
AB-44	537246,792	4175270,216	AB-44	AB-45	18,549	72,589
AB-45	537264,491	4175275,766	AB-45	AB-46	11,813	120,039
AB-46	537274,718	4175269,853	AB-46	AB-47	8,391	94,548
AB-47	537283,082	4175269,187	AB-47	AB-48	25,072	102,328
AB-48	537307,576	4175263,834	AB-48	AB-49	7,098	116,138
AB-49	537313,949	4175260,707	AB-49	AB-50	11,533	165,244
AB-50	537316,886	4175249,555	AB-50	AB-51	10,812	122,678
AB-51	537325,987	4175243,717	AB-51	AB-52	12,213	63,301

ENCLAVADO AA MONTE "CERRO DEL PEZ"						
PIQUETE	COORD. X	COORD. Y	DEL PIQUETE	AL PIQUETE	DISTANCIA (m)	ÁNGULO
AA-80	537640,810	4175473,807	AA-80	AA-81	25,136	162,851
AA-81	537648,222	4175449,789	AA-81	AA-82	14,098	105,720
AA-82	537661,793	4175445,969	AA-82	AA-83	40,478	67,394
AA-83	537699,161	4175461,529	AA-83	AA-84	55,469	97,924
AA-84	537754,100	4175453,882	AA-84	AA-85	28,091	118,594
AA-85	537778,765	4175440,437	AA-85	AA-86	11,060	241,832
AA-86	537769,015	4175435,216	AA-86	AA-87	45,557	186,066
AA-87	537764,201	4175389,914	AA-87	AA-88	35,830	111,308
AA-88	537797,581	4175376,895	AA-88	AA-89	19,118	64,336
AA-89	537814,813	4175385,174	AA-89	AA-90	45,464	356,045
AA-90	537811,677	4175430,530	AA-90	AA-91	54,906	63,681
AA-91	537860,891	4175454,873	AA-91	AA-92	42,972	34,474
AA-92	537885,215	4175490,299	AA-92	AA-93	16,060	285,239
AA-93	537869,720	4175494,520	AA-93	AA-94	30,826	241,156
AA-94	537842,718	4175479,649	AA-94	AA-95	26,069	289,054
AA-95	537818,078	4175488,159	AA-95	AA-96	15,533	225,333
AA-96	537807,031	4175477,240	AA-96	AA-97	63,494	269,456
AA-97	537743,540	4175476,637	AA-97	AA-98	14,677	359,775
AA-98	537743,482	4175491,314	AA-98	AA-99	59,552	72,320
AA-99	537800,221	4175509,401	AA-99	AA-100	63,176	92,522
AA-100	537863,336	4175506,621	AA-100	AA-101	6,535	3,636
AA-101	537863,750	4175513,143	AA-101	AA-102	56,810	275,522
AA-102	537807,204	4175518,609	AA-102	AA-103	55,909	262,622
AA-103	537751,758	4175511,430	AA-103	AA-104	31,986	27,031
AA-104	537766,295	4175539,922	AA-104	AA-105	33,485	357,239
AA-105	537764,682	4175573,368	AA-105	AA-106	50,654	242,195
AA-106	537719,877	4175549,740	AA-106	AA-107	46,912	288,867
AA-107	537675,485	4175564,910	AA-107	AA-108	19,446	318,374
AA-108	537662,568	4175579,446	AA-108	AA-1	25,030	333,068

ENCLAVADO AB MONTE "CERRO DEL PEZ"						
PIQUETE	COORD. X	COORD. Y	DEL PIQUETE	AL PIQUETE	DISTANCIA (m)	ÁNGULO
AB-1	537355,972	4175358,586	AB-1	AB-2	13,424	235,532
AB-2	537344,904	4175350,988	AB-2	AB-3	10,934	211,620
AB-3	537339,172	4175341,677	AB-3	AB-4	20,521	269,290
AB-4	537318,652	4175341,423	AB-4	AB-5	11,439	265,953
AB-5	537307,242	4175340,616	AB-5	AB-6	11,393	232,595
AB-6	537298,191	4175333,695	AB-6	AB-7	11,031	269,522
AB-7	537287,161	4175333,603	AB-7	AB-8	11,489	290,633
AB-8	537276,409	4175337,652	AB-8	AB-9	15,539	239,790
AB-9	537262,980	4175329,833	AB-9	AB-10	10,662	329,939

ENCLAVADO AB MONTE "CERRO DEL PEZ"						
PIQUETE	COORD. X	COORD. Y	DEL PIQUETE	AL PIQUETE	DISTANCIA (m)	ÁNGULO
AB-94	537611,133	4175322,511	AB-94	AB-95	7,221	3,449
AB-95	537611,567	4175329,719	AB-95	AB-96	8,357	278,741
AB-96	537603,307	4175330,989	AB-96	AB-97	10,859	211,116
AB-97	537597,696	4175321,693	AB-97	AB-98	8,383	227,237
AB-98	537591,541	4175316,001	AB-98	AB-99	26,749	298,367
AB-99	537568,004	4175328,710	AB-99	AB-100	7,377	247,007
AB-100	537561,213	4175325,828	AB-100	AB-101	13,731	195,430
AB-101	537557,560	4175312,592	AB-101	AB-102	8,275	214,186
AB-102	537552,910	4175305,748	AB-102	AB-103	7,498	266,195
AB-103	537545,429	4175305,250	AB-103	AB-104	8,642	297,741
AB-104	537537,781	4175309,273	AB-104	AB-105	7,118	268,151
AB-105	537530,666	4175309,043	AB-105	AB-106	15,049	208,463
AB-106	537523,494	4175295,813	AB-106	AB-107	14,463	230,013
AB-107	537512,412	4175286,518	AB-107	AB-108	12,122	254,425
AB-108	537500,735	4175283,264	AB-108	AB-109	13,470	286,179
AB-109	537487,798	4175287,017	AB-109	AB-110	8,569	0,189
AB-110	537487,827	4175295,586	AB-110	AB-111	9,025	46,887
AB-111	537494,415	4175301,753	AB-111	AB-112	15,188	302,782
AB-112	537481,646	4175309,977	AB-112	AB-113	20,672	342,601
AB-113	537475,464	4175329,703	AB-113	AB-114	12,560	283,094
AB-114	537463,231	4175332,548	AB-114	AB-115	6,963	209,020
AB-115	537459,853	4175326,459	AB-115	AB-116	18,173	156,544
AB-116	537467,086	4175309,788	AB-116	AB-117	5,677	197,712
AB-117	537465,359	4175304,380	AB-117	AB-118	8,524	224,619
AB-118	537459,372	4175298,313	AB-118	AB-119	7,928	287,702
AB-119	537451,819	4175300,723	AB-119	AB-120	17,793	337,740
AB-120	537445,079	4175317,191	AB-120	AB-121	7,607	298,255
AB-121	537438,379	4175320,792	AB-121	AB-122	8,969	216,966
AB-122	537432,985	4175313,626	AB-122	AB-123	7,128	293,552
AB-123	537426,451	4175316,474	AB-123	AB-124	16,311	326,957
AB-124	537417,558	4175330,146	AB-124	AB-125	20,532	6,806
AB-125	537419,991	4175350,533	AB-125	AB-126	17,128	286,467
AB-126	537403,566	4175355,388	AB-126	AB-127	18,147	237,893
AB-127	537388,194	4175345,743	AB-127	AB-128	16,443	273,191
AB-128	537371,776	4175346,658	AB-128	AB-129	11,179	328,286
AB-129	537365,899	4175356,168	AB-129	AB-1	10,218	283,690

ENCLAVADO AC MONTE "CERRO DEL PEZ"						
PIQUETE	COORD. X	COORD. Y	DEL PIQUETE	AL PIQUETE	DISTANCIA (m)	ÁNGULO
AC-1	537081,469	4175260,152	AC-1	AC-2	11,999	245,315
AC-2	537070,567	4175255,141	AC-2	AC-3	27,059	271,674

ENCLAVADO AB MONTE "CERRO DEL PEZ"						
PIQUETE	COORD. X	COORD. Y	DEL PIQUETE	AL PIQUETE	DISTANCIA (m)	ÁNGULO
AB-52	537336,897	4175249,204	AB-52	AB-53	8,647	102,157
AB-53	537345,350	4175247,383	AB-53	AB-54	19,573	132,491
AB-54	537359,783	4175234,162	AB-54	AB-55	10,350	120,747
AB-55	537368,678	4175228,871	AB-55	AB-56	19,365	111,390
AB-56	537386,709	4175221,808	AB-56	AB-57	29,587	184,076
AB-57	537384,606	4175192,297	AB-57	AB-58	12,754	112,469
AB-58	537396,391	4175187,422	AB-58	AB-59	11,610	62,284
AB-59	537406,669	4175192,822	AB-59	AB-60	30,305	104,141
AB-60	537436,055	4175185,418	AB-60	AB-61	20,908	92,671
AB-61	537456,941	4175184,444	AB-61	AB-62	9,438	65,408
AB-62	537465,523	4175188,371	AB-62	AB-63	38,496	71,404
AB-63	537502,009	4175200,648	AB-63	AB-64	8,529	44,286
AB-64	537507,964	4175206,754	AB-64	AB-65	22,511	7,484
AB-65	537510,896	4175229,073	AB-65	AB-66	8,712	137,454
AB-66	537516,787	4175222,655	AB-66	AB-67	18,420	146,177
AB-67	537527,040	4175207,352	AB-67	AB-68	11,169	127,893
AB-68	537535,853	4175200,493	AB-68	AB-69	23,772	84,364
AB-69	537559,510	4175202,827	AB-69	AB-70	22,955	357,826
AB-70	537558,640	4175225,765	AB-70	AB-71	4,212	25,692
AB-71	537560,466	4175229,561	AB-71	AB-72	15,096	80,766
AB-72	537575,366	4175231,984	AB-72	AB-73	16,316	91,406
AB-73	537591,677	4175231,583	AB-73	AB-74	15,133	37,420
AB-74	537600,873	4175243,602	AB-74	AB-75	7,845	68,467
AB-75	537608,171	4175246,482	AB-75	AB-76	10,300	110,268
AB-76	537617,832	4175242,913	AB-76	AB-77	15,825	92,543
AB-77	537633,642	4175242,211	AB-77	AB-78	22,968	61,210
AB-78	537653,771	4175253,273	AB-78	AB-79	16,152	14,940
AB-79	537657,935	4175268,879	AB-79	AB-80	25,564	57,278
AB-80	537679,442	4175282,698	AB-80	AB-81	8,907	24,413
AB-81	537683,124	4175290,809	AB-81	AB-82	11,478	80,313
AB-82	537694,438	4175292,740	AB-82	AB-83	13,398	138,104
AB-83	537703,385	4175282,767	AB-83	AB-84	9,145	86,238
AB-84	537712,510	4175283,367	AB-84	AB-85	16,406	30,290
AB-85	537720,785	4175297,533	AB-85	AB-86	9,076	352,716
AB-86	537719,634	4175306,536	AB-86	AB-87	10,902	321,590
AB-87	537712,861	4175315,079	AB-87	AB-88	35,661	298,965
AB-88	537681,661	4175332,348	AB-88	AB-89	29,398	316,817
AB-89	537661,542	4175353,785	AB-89	AB-90	11,223	291,511
AB-90	537651,101	4175357,900	AB-90	AB-91	9,813	246,346
AB-91	537642,112	4175353,963	AB-91	AB-92	13,997	228,266
AB-92	537631,667	4175344,646	AB-92	AB-93	16,885	217,188
AB-93	537621,461	4175331,195	AB-93	AB-94	13,494	229,946

ENCLAVADO AC MONTE "CERRO DEL PEZ"						
PIQUETE	COORD. X	COORD. Y	DEL PIQUETE	AL PIQUETE	DISTANCIA (m)	ÁNGULO
AC-45	536905,754	4175197,507	AC-45	AC-46	20,266	275,992
AC-46	536885,599	4175199,623	AC-46	AC-47	23,518	206,408
AC-47	536875,139	4175178,559	AC-47	AC-48	35,897	284,276
AC-48	536840,351	4175187,411	AC-48	AC-49	29,904	265,974
AC-49	536810,521	4175185,311	AC-49	AC-50	17,769	234,033
AC-50	536796,140	4175174,875	AC-50	AC-51	16,599	173,385
AC-51	536798,052	4175158,387	AC-51	AC-52	23,113	140,295
AC-52	536812,817	4175140,605	AC-52	AC-53	57,658	129,803
AC-53	536857,113	4175103,695	AC-53	AC-54	7,329	164,927
AC-54	536859,019	4175096,618	AC-54	AC-55	29,308	211,309
AC-55	536843,789	4175071,578	AC-55	AC-56	17,413	190,226
AC-56	536840,697	4175054,442	AC-56	AC-57	38,563	167,171
AC-57	536849,260	4175016,842	AC-57	AC-58	13,270	123,210
AC-58	536860,362	4175009,574	AC-58	AC-59	18,101	81,605
AC-59	536878,269	4175012,217	AC-59	AC-60	48,985	50,361
AC-60	536915,991	4175043,466	AC-60	AC-61	19,051	101,866
AC-61	536934,635	4175039,549	AC-61	AC-62	10,778	131,626
AC-62	536942,691	4175032,390	AC-62	AC-63	5,756	187,335
AC-63	536941,956	4175026,681	AC-63	AC-64	13,314	206,861
AC-64	536935,941	4175014,803	AC-64	AC-65	22,898	137,908
AC-65	536951,289	4174997,812	AC-65	AC-66	25,498	113,193
AC-66	536974,726	4174987,770	AC-66	AC-67	27,669	82,912
AC-67	537002,184	4174991,184	AC-67	AC-68	23,174	21,733
AC-68	537010,765	4175012,711	AC-68	AC-69	9,601	95,933
AC-69	537020,315	4175011,719	AC-69	AC-70	16,186	122,198
AC-70	537034,012	4175003,094	AC-70	AC-71	18,590	92,807
AC-71	537052,580	4175002,184	AC-71	AC-72	13,335	56,780
AC-72	537063,736	4175009,489	AC-72	AC-73	36,433	99,610
AC-73	537099,657	4175003,407	AC-73	AC-74	15,989	53,433
AC-74	537112,499	4175012,933	AC-74	AC-75	39,932	78,102
AC-75	537151,573	4175021,166	AC-75	AC-76	13,006	13,652
AC-76	537154,643	4175033,804	AC-76	AC-77	8,792	43,332
AC-77	537160,676	4175040,200	AC-77	AC-78	14,218	79,923
AC-78	537174,675	4175042,688	AC-78	AC-79	15,858	99,478
AC-79	537190,316	4175040,076	AC-79	AC-80	23,370	71,177
AC-80	537212,436	4175047,616	AC-80	AC-81	8,358	19,071
AC-81	537215,167	4175055,515	AC-81	AC-82	8,471	35,323
AC-82	537220,064	4175062,426	AC-82	AC-83	19,704	86,153
AC-83	537239,724	4175063,748	AC-83	AC-84	9,628	99,135
AC-84	537249,230	4175062,220	AC-84	AC-85	4,469	164,482
AC-85	537250,426	4175057,913	AC-85	AC-86	28,239	214,066
AC-86	537234,608	4175034,521	AC-86	AC-87	21,249	262,770

ENCLAVADO AC MONTE "CERRO DEL PEZ"						
PIQUETE	COORD. X	COORD. Y	DEL PIQUETE	AL PIQUETE	DISTANCIA (m)	ÁNGULO
AC-3	537043,519	4175255,931	AC-3	AC-4	23,535	266,657
AC-4	537020,024	4175254,559	AC-4	AC-5	37,780	272,671
AC-5	536982,285	4175256,320	AC-5	AC-6	22,966	248,157
AC-6	536960,968	4175247,774	AC-6	AC-7	6,488	201,732
AC-7	536958,565	4175241,747	AC-7	AC-8	18,169	134,570
AC-8	536971,508	4175228,997	AC-8	AC-9	19,602	119,663
AC-9	536988,542	4175219,296	AC-9	AC-10	28,028	124,172
AC-10	537011,731	4175203,553	AC-10	AC-11	24,932	141,803
AC-11	537027,148	4175183,959	AC-11	AC-12	25,928	126,488
AC-12	537047,994	4175168,540	AC-12	AC-13	13,531	75,245
AC-13	537061,078	4175171,987	AC-13	AC-14	17,138	78,236
AC-14	537077,856	4175175,481	AC-14	AC-15	10,715	96,828
AC-15	537088,495	4175174,207	AC-15	AC-16	21,674	118,692
AC-16	537107,508	4175163,801	AC-16	AC-17	23,321	85,982
AC-17	537130,772	4175165,435	AC-17	AC-18	81,514	119,953
AC-18	537201,398	4175124,737	AC-18	AC-19	11,168	210,777
AC-19	537195,684	4175115,141	AC-19	AC-20	32,733	242,954
AC-20	537166,531	4175100,258	AC-20	AC-21	7,136	280,740
AC-21	537159,520	4175101,588	AC-21	AC-22	15,784	314,597
AC-22	537148,280	4175112,670	AC-22	AC-23	31,608	327,886
AC-23	537131,477	4175139,442	AC-23	AC-24	6,685	278,985
AC-24	537124,874	4175140,486	AC-24	AC-25	18,308	178,138
AC-25	537125,469	4175122,188	AC-25	AC-26	13,144	159,729
AC-26	537130,023	4175109,857	AC-26	AC-27	19,788	188,628
AC-27	537127,055	4175090,293	AC-27	AC-28	21,466	278,129
AC-28	537105,804	4175093,328	AC-28	AC-29	48,962	345,543
AC-29	537093,581	4175140,740	AC-29	AC-30	7,136	313,170
AC-30	537088,376	4175145,622	AC-30	AC-31	31,183	264,383
AC-31	537057,342	4175142,570	AC-31	AC-32	10,933	225,325
AC-32	537049,568	4175134,884	AC-32	AC-33	13,321	156,983
AC-33	537054,776	4175122,623	AC-33	AC-34	11,690	189,630
AC-34	537052,821	4175111,097	AC-34	AC-35	11,330	277,831
AC-35	537041,597	4175112,641	AC-35	AC-36	20,859	342,835
AC-36	537035,441	4175132,570	AC-36	AC-37	26,700	281,875
AC-37	537009,312	4175138,065	AC-37	AC-38	11,899	230,668
AC-38	537000,109	4175130,523	AC-38	AC-39	34,253	21,154
AC-39	537012,470	4175162,468	AC-39	AC-40	25,931	316,224
AC-40	536994,530	4175181,192	AC-40	AC-41	22,372	234,818
AC-41	536976,245	4175168,302	AC-41	AC-42	39,680	248,721
AC-42	536939,270	4175153,902	AC-42	AC-43	19,518	307,730
AC-43	536923,833	4175165,846	AC-43	AC-44	16,386	2,206
AC-44	536924,463	4175182,219	AC-44	AC-45	24,161	309,253

ENCLAVADO AC MONTE "CERRO DEL PEZ"						
PIQUETE	COORD. X	COORD. Y	DEL PIQUETE	AL PIQUETE	DISTANCIA (m)	ÁNGULO
AC-129	537064,597	4174822,064	AC-129	AC-130	16,327	72,591
AC-130	537080,177	4174826,949	AC-130	AC-131	20,355	76,360
AC-131	537099,958	4174831,749	AC-131	AC-132	26,026	60,056
AC-132	537122,510	4174844,740	AC-132	AC-133	18,867	100,986
AC-133	537141,031	4174841,145	AC-133	AC-134	21,859	131,701
AC-134	537157,352	4174826,603	AC-134	AC-135	18,041	104,648
AC-135	537174,806	4174822,041	AC-135	AC-136	18,431	56,063
AC-136	537190,098	4174832,331	AC-136	AC-137	16,923	328,241
AC-137	537181,191	4174846,720	AC-137	AC-138	13,711	80,256
AC-138	537194,704	4174849,040	AC-138	AC-139	15,355	87,550
AC-139	537210,044	4174849,697	AC-139	AC-140	17,374	21,775
AC-140	537216,489	4174865,831	AC-140	AC-141	14,659	27,699
AC-141	537223,303	4174878,809	AC-141	AC-142	10,769	58,064
AC-142	537232,442	4174884,506	AC-142	AC-143	19,743	75,612
AC-143	537251,566	4174889,411	AC-143	AC-144	12,073	54,313
AC-144	537261,372	4174896,454	AC-144	AC-145	15,247	104,593
AC-145	537276,127	4174892,613	AC-145	AC-146	17,834	70,580
AC-146	537292,947	4174898,543	AC-146	AC-147	21,284	345,328
AC-147	537287,556	4174919,133	AC-147	AC-148	17,517	331,170
AC-148	537279,109	4174934,478	AC-148	AC-149	18,871	357,422
AC-149	537278,260	4174953,330	AC-149	AC-150	26,429	333,533
AC-150	537266,481	4174976,990	AC-150	AC-151	11,387	63,155
AC-151	537276,641	4174982,132	AC-151	AC-152	11,653	13,723
AC-152	537279,406	4174993,452	AC-152	AC-153	5,200	69,719
AC-153	537284,283	4174995,255	AC-153	AC-154	15,573	102,089
AC-154	537299,511	4174991,993	AC-154	AC-155	18,661	26,516
AC-155	537307,842	4175008,691	AC-155	AC-156	38,524	173,350
AC-156	537312,303	4174970,426	AC-156	AC-157	11,280	139,754
AC-157	537319,591	4174961,816	AC-157	AC-158	20,161	165,563
AC-158	537324,617	4174942,292	AC-158	AC-159	31,893	118,182
AC-159	537352,729	4174927,230	AC-159	AC-160	13,826	75,958
AC-160	537366,142	4174930,585	AC-160	AC-161	10,224	21,137
AC-161	537369,828	4174940,120	AC-161	AC-162	19,676	358,000
AC-162	537369,142	4174959,784	AC-162	AC-163	14,162	37,500
AC-163	537377,763	4174971,019	AC-163	AC-164	37,252	343,542
AC-164	537367,209	4175006,745	AC-164	AC-165	8,723	354,382
AC-165	537366,355	4175015,426	AC-165	AC-166	10,524	48,402
AC-166	537374,225	4175021,413	AC-166	AC-167	13,143	61,420
AC-167	537385,767	4175028,701	AC-167	AC-168	13,909	132,801
AC-168	537395,972	4175019,250	AC-168	AC-169	46,951	154,454
AC-169	537416,220	4174976,889	AC-169	AC-170	12,324	111,381
AC-170	537427,695	4174972,396	AC-170	AC-171	17,659	60,222

ENCLAVADO AC MONTE "CERRO DEL PEZ"						
PIQUETE	COORD. X	COORD. Y	DEL PIQUETE	AL PIQUETE	DISTANCIA (m)	ÁNGULO
AC-87	537213,528	4175031,847	AC-87	AC-88	28,181	233,972
AC-88	537190,737	4175015,271	AC-88	AC-89	15,483	261,935
AC-89	537175,407	4175013,099	AC-89	AC-90	19,379	220,456
AC-90	537162,833	4174998,353	AC-90	AC-91	12,286	248,526
AC-91	537151,400	4174993,856	AC-91	AC-92	13,959	274,459
AC-92	537137,483	4174994,941	AC-92	AC-93	25,534	252,933
AC-93	537113,073	4174987,447	AC-93	AC-94	24,378	259,613
AC-94	537089,095	4174983,052	AC-94	AC-95	12,302	230,980
AC-95	537079,537	4174975,306	AC-95	AC-96	9,485	319,099
AC-96	537073,327	4174982,476	AC-96	AC-97	10,127	250,189
AC-97	537063,799	4174979,043	AC-97	AC-98	51,981	273,906
AC-98	537011,939	4174982,585	AC-98	AC-99	17,780	280,124
AC-99	536994,436	4174985,710	AC-99	AC-100	14,915	242,756
AC-100	536981,175	4174978,882	AC-100	AC-101	28,896	253,034
AC-101	536953,537	4174970,450	AC-101	AC-102	25,850	267,746
AC-102	536927,707	4174969,433	AC-102	AC-103	9,469	244,736
AC-103	536919,143	4174965,392	AC-103	AC-104	10,030	176,218
AC-104	536919,805	4174955,384	AC-104	AC-105	31,807	125,579
AC-105	536945,674	4174936,878	AC-105	AC-106	24,311	115,343
AC-106	536967,645	4174926,472	AC-106	AC-107	10,850	166,385
AC-107	536970,199	4174915,927	AC-107	AC-108	15,238	231,349
AC-108	536958,299	4174906,410	AC-108	AC-109	26,811	246,990
AC-109	536933,621	4174895,929	AC-109	AC-110	19,336	243,613
AC-110	536916,300	4174887,336	AC-110	AC-111	24,027	254,070
AC-111	536893,196	4174880,741	AC-111	AC-112	8,290	199,661
AC-112	536890,406	4174872,934	AC-112	AC-113	17,879	169,156
AC-113	536893,770	4174855,375	AC-113	AC-114	12,824	196,244
AC-114	536890,183	4174843,062	AC-114	AC-115	15,981	207,581
AC-115	536882,783	4174828,897	AC-115	AC-116	17,072	167,111
AC-116	536886,591	4174812,255	AC-116	AC-117	29,568	82,817
AC-117	536915,927	4174815,953	AC-117	AC-118	9,286	99,258
AC-118	536925,092	4174814,459	AC-118	AC-119	8,086	119,808
AC-119	536932,109	4174810,439	AC-119	AC-120	9,364	160,271
AC-120	536935,270	4174801,625	AC-120	AC-121	12,655	203,345
AC-121	536930,255	4174790,006	AC-121	AC-122	11,395	128,134
AC-122	536939,218	4174782,969	AC-122	AC-123	41,535	89,152
AC-123	536980,748	4174783,584	AC-123	AC-124	9,313	27,100
AC-124	536988,902	4174788,085	AC-124	AC-125	17,623	27,489
AC-125	536997,036	4174803,719	AC-125	AC-126	10,681	60,307
AC-126	537006,315	4174809,009	AC-126	AC-127	17,757	79,382
AC-127	537023,768	4174812,281	AC-127	AC-128	26,035	94,787
AC-128	537049,712	4174810,109	AC-128	AC-129	19,092	51,230

ENCLAVADO AC MONTE "CERRO DEL PEZ"						
PIQUETE	COORD. X	COORD. Y	DEL PIQUETE	AL PIQUETE	DISTANCIA (m)	ÁNGULO
AC-213	537339,230	4175149,398	AC-213	AC-214	17,325	193,890
AC-214	537335,071	4175132,580	AC-214	AC-215	22,965	308,042
AC-215	537316,985	4175146,732	AC-215	AC-216	19,014	266,861
AC-216	537298,000	4175145,691	AC-216	AC-217	13,403	301,957
AC-217	537286,628	4175152,785	AC-217	AC-218	9,910	286,863
AC-218	537277,144	4175155,660	AC-218	AC-219	20,946	301,001
AC-219	537259,189	4175166,449	AC-219	AC-220	9,223	100,569
AC-220	537268,256	4175164,757	AC-220	AC-221	8,148	78,567
AC-221	537276,242	4175166,372	AC-221	AC-222	10,811	5,945
AC-222	537277,362	4175177,125	AC-222	AC-223	14,630	286,485
AC-223	537263,333	4175181,276	AC-223	AC-224	15,528	368,642
AC-224	537262,965	4175196,799	AC-224	AC-225	20,571	349,037
AC-225	537259,053	4175216,995	AC-225	AC-226	12,623	304,644
AC-226	537248,668	4175224,170	AC-226	AC-227	10,795	249,966
AC-227	537238,527	4175220,472	AC-227	AC-228	29,565	194,923
AC-228	537230,913	4175191,904	AC-228	AC-229	12,073	206,799
AC-229	537225,470	4175181,128	AC-229	AC-230	8,326	258,927
AC-230	537217,299	4175179,529	AC-230	AC-231	15,960	283,980
AC-231	537201,811	4175183,385	AC-231	AC-232	13,642	296,571
AC-232	537189,610	4175189,487	AC-232	AC-233	18,727	1,521
AC-233	537190,107	4175208,207	AC-233	AC-234	8,667	299,269
AC-234	537182,547	4175212,445	AC-234	AC-235	16,815	235,791
AC-235	537168,641	4175202,991	AC-235	AC-236	5,374	273,508
AC-236	537163,277	4175203,320	AC-236	AC-237	30,131	3,151
AC-237	537164,934	4175233,405	AC-237	AC-238	23,082	343,140
AC-238	537158,239	4175255,494	AC-238	AC-239	8,088	270,468
AC-239	537150,151	4175255,560	AC-239	AC-240	13,806	213,482
AC-240	537142,535	4175244,046	AC-240	AC-241	16,475	189,023
AC-241	537139,951	4175227,774	AC-241	AC-242	12,274	211,178
AC-242	537133,597	4175217,273	AC-242	AC-243	6,655	315,654
AC-243	537128,945	4175222,032	AC-243	AC-244	12,369	356,127
AC-244	537128,110	4175234,373	AC-244	AC-245	20,515	11,762
AC-245	537132,292	4175254,458	AC-245	AC-246	19,784	276,186
AC-246	537112,623	4175256,589	AC-246	AC-247	26,769	200,677
AC-247	537103,170	4175231,545	AC-247	AC-248	10,551	317,812
AC-248	537096,085	4175239,362	AC-248	AC-249	18,426	339,649
AC-249	537089,677	4175256,639	AC-249	AC-1	8,928	293,170

ENCLAVADO AD MONTE "CERRO DEL PEZ"						
PIQUETE	COORD. X	COORD. Y	DEL PIQUETE	AL PIQUETE	DISTANCIA (m)	ÁNGULO
AD-1	537838,266	4175252,573	AD-1	AD-2	61,532	240,505

ENCLAVADO AC MONTE "CERRO DEL PEZ"						
PIQUETE	COORD. X	COORD. Y	DEL PIQUETE	AL PIQUETE	DISTANCIA (m)	ÁNGULO
AC-171	537443,022	4174981,166	AC-171	AC-172	33,447	357,585
AC-172	537441,612	4175014,583	AC-172	AC-173	37,198	163,511
AC-173	537452,170	4174978,915	AC-173	AC-174	8,496	74,634
AC-174	537460,362	4174981,166	AC-174	AC-175	21,860	4,387
AC-175	537462,034	4175002,962	AC-175	AC-176	8,591	39,382
AC-176	537467,485	4175009,603	AC-176	AC-177	12,744	88,770
AC-177	537480,227	4175009,876	AC-177	AC-178	17,281	61,859
AC-178	537495,465	4175018,027	AC-178	AC-179	16,079	30,000
AC-179	537503,504	4175031,952	AC-179	AC-180	9,572	55,164
AC-180	537511,361	4175037,420	AC-180	AC-181	15,381	63,900
AC-181	537525,173	4175044,186	AC-181	AC-182	10,022	111,716
AC-182	537534,484	4175040,478	AC-182	AC-183	43,260	95,327
AC-183	537577,558	4175036,462	AC-183	AC-184	17,723	99,284
AC-184	537595,048	4175033,603	AC-184	AC-185	14,556	64,302
AC-185	537608,164	4175039,914	AC-185	AC-186	16,923	30,009
AC-186	537616,628	4175054,569	AC-186	AC-187	17,132	11,036
AC-187	537619,908	4175071,384	AC-187	AC-188	21,698	281,687
AC-188	537598,659	4175075,779	AC-188	AC-189	16,347	319,553
AC-189	537588,054	4175088,219	AC-189	AC-190	12,829	337,316
AC-190	537583,106	4175100,056	AC-190	AC-191	12,433	13,804
AC-191	537586,073	4175112,129	AC-191	AC-192	10,877	63,371
AC-192	537595,796	4175117,004	AC-192	AC-193	8,450	90,640
AC-193	537604,246	4175116,910	AC-193	AC-194	17,492	135,888
AC-194	537616,421	4175104,351	AC-194	AC-195	8,107	65,342
AC-195	537623,789	4175107,733	AC-195	AC-196	14,737	351,185
AC-196	537621,530	4175122,297	AC-196	AC-197	33,140	52,686
AC-197	537647,887	4175142,385	AC-197	AC-198	21,543	37,181
AC-198	537660,906	4175159,550	AC-198	AC-199	12,254	45,021
AC-199	537669,574	4175168,211	AC-199	AC-200	28,701	318,415
AC-200	537650,524	4175189,679	AC-200	AC-201	32,269	247,956
AC-201	537620,614	4175177,568	AC-201	AC-202	59,952	252,009
AC-202	537563,593	4175159,051	AC-202	AC-203	15,759	266,777
AC-203	537547,859	4175158,165	AC-203	AC-204	33,820	277,942
AC-204	537514,363	4175162,837	AC-204	AC-205	67,921	266,800
AC-205	537446,548	4175159,046	AC-205	AC-206	27,132	240,015
AC-206	537423,048	4175145,486	AC-206	AC-207	22,672	258,981
AC-207	537400,793	4175141,153	AC-207	AC-208	19,578	238,312
AC-208	537384,134	4175130,869	AC-208	AC-209	16,729	282,478
AC-209	537367,800	4175134,483	AC-209	AC-210	20,811	343,079
AC-210	537361,743	4175154,393	AC-210	AC-211	16,449	318,761
AC-211	537350,900	4175166,762	AC-211	AC-212	9,896	255,908
AC-212	537341,302	4175164,353	AC-212	AC-213	15,097	187,887

ENCLAVADO AD MONTE "CERRO DEL PEZ"						
PIQUETE	COORD. X	COORD. Y	DEL PIQUETE	AL PIQUETE	DISTANCIA (m)	ÁNGULO
AD-44	537223,300	4174803,626	AD-44	AD-45	23,161	67,118
AD-45	537244,639	4174812,632	AD-45	AD-46	7,473	30,302
AD-46	537248,409	4174819,084	AD-46	AD-47	21,904	339,020
AD-47	537240,566	4174839,536	AD-47	AD-48	5,944	297,612
AD-48	537235,300	4174842,291	AD-48	AD-49	7,766	322,825
AD-49	537230,607	4174848,479	AD-49	AD-50	29,592	235,908
AD-50	537206,101	4174831,893	AD-50	AD-51	26,587	209,178
AD-51	537193,139	4174808,679	AD-51	AD-52	52,433	240,665
AD-52	537147,430	4174782,991	AD-52	AD-53	27,552	269,363
AD-53	537119,880	4174782,685	AD-53	AD-54	34,131	252,599
AD-54	537087,311	4174772,478	AD-54	AD-55	32,370	251,634
AD-55	537056,590	4174762,279	AD-55	AD-56	14,171	264,818
AD-56	537042,477	4174760,999	AD-56	AD-57	38,663	246,566
AD-57	537007,003	4174745,623	AD-57	AD-58	21,438	214,701
AD-58	536994,799	4174727,999	AD-58	AD-59	42,136	216,577
AD-59	536969,689	4174694,161	AD-59	AD-60	26,731	224,413
AD-60	536950,983	4174675,067	AD-60	AD-61	15,190	272,835
AD-61	536935,811	4174675,818	AD-61	AD-62	20,825	225,317
AD-62	536921,004	4174661,174	AD-62	AD-63	28,073	130,510
AD-63	536942,347	4174642,939	AD-63	AD-64	23,099	151,168
AD-64	536953,487	4174622,703	AD-64	AD-65	11,968	92,645
AD-65	536965,443	4174622,151	AD-65	AD-66	10,561	37,257
AD-66	536971,836	4174630,556	AD-66	AD-67	17,767	3,490
AD-67	536972,918	4174648,290	AD-67	AD-68	15,728	79,540
AD-68	536988,385	4174651,146	AD-68	AD-69	20,644	41,771
AD-69	537002,137	4174666,542	AD-69	AD-70	29,280	60,210
AD-70	537027,548	4174681,089	AD-70	AD-71	5,848	91,081
AD-71	537033,394	4174680,979	AD-71	AD-72	19,448	135,189
AD-72	537047,100	4174667,182	AD-72	AD-73	21,545	88,590
AD-73	537068,639	4174667,712	AD-73	AD-74	46,474	53,842
AD-74	537106,161	4174695,132	AD-74	AD-75	33,628	105,921
AD-75	537138,499	4174685,908	AD-75	AD-76	7,992	147,892
AD-76	537142,747	4174679,138	AD-76	AD-77	12,670	182,825
AD-77	537142,123	4174666,483	AD-77	AD-78	39,018	243,056
AD-78	537107,340	4174648,803	AD-78	AD-79	52,376	251,970
AD-79	537057,536	4174632,592	AD-79	AD-80	35,238	243,649
AD-80	537025,960	4174616,951	AD-80	AD-81	18,026	223,162
AD-81	537013,629	4174603,802	AD-81	AD-82	8,256	265,126
AD-82	537005,403	4174603,101	AD-82	AD-83	27,676	217,324
AD-83	536988,622	4174581,092	AD-83	AD-84	17,275	244,326
AD-84	536973,053	4174573,608	AD-84	AD-85	18,929	189,725
AD-85	536969,855	4174554,951	AD-85	AD-86	13,964	247,931

ENCLAVADO AD MONTE "CERRO DEL PEZ"						
PIQUETE	COORD. X	COORD. Y	DEL PIQUETE	AL PIQUETE	DISTANCIA (m)	ÁNGULO
AD-2	537784,709	4175222,277	AD-2	AD-3	45,658	226,879
AD-3	537751,382	4175191,068	AD-3	AD-4	33,575	198,972
AD-4	537740,467	4175159,317	AD-4	AD-5	32,560	296,266
AD-5	537711,269	4175173,726	AD-5	AD-6	43,268	203,645
AD-6	537693,916	4175134,091	AD-6	AD-7	31,430	201,762
AD-7	537682,263	4175104,901	AD-7	AD-8	27,126	188,327
AD-8	537678,335	4175078,061	AD-8	AD-9	21,081	214,425
AD-9	537666,417	4175060,672	AD-9	AD-10	29,935	227,071
AD-10	537644,499	4175040,283	AD-10	AD-11	23,807	219,742
AD-11	537629,278	4175021,977	AD-11	AD-12	9,948	262,533
AD-12	537619,414	4175020,684	AD-12	AD-13	25,807	241,951
AD-13	537596,638	4175008,549	AD-13	AD-14	15,548	227,537
AD-14	537585,169	4174998,053	AD-14	AD-15	38,682	231,690
AD-15	537554,816	4174974,073	AD-15	AD-16	12,534	204,143
AD-16	537549,690	4174962,636	AD-16	AD-17	24,237	237,173
AD-17	537529,324	4174949,497	AD-17	AD-18	16,630	310,845
AD-18	537516,743	4174960,373	AD-18	AD-19	34,092	267,265
AD-19	537482,690	4174958,746	AD-19	AD-20	10,388	206,476
AD-20	537478,059	4174949,448	AD-20	AD-21	26,615	128,098
AD-21	537499,004	4174933,026	AD-21	AD-22	6,225	158,612
AD-22	537501,274	4174927,230	AD-22	AD-23	21,683	246,858
AD-23	537481,336	4174918,708	AD-23	AD-24	64,859	236,011
AD-24	537427,558	4174882,450	AD-24	AD-25	16,449	10,023
AD-25	537430,421	4174898,648	AD-25	AD-26	9,000	299,010
AD-26	537422,550	4174903,013	AD-26	AD-27	12,909	209,789
AD-27	537416,137	4174891,810	AD-27	AD-28	13,904	177,443
AD-28	537416,757	4174877,919	AD-28	AD-29	7,039	256,519
AD-29	537409,912	4174876,278	AD-29	AD-30	19,356	292,323
AD-30	537392,007	4174883,630	AD-30	AD-31	20,924	317,854
AD-31	537377,966	4174899,144	AD-31	AD-32	9,152	277,711
AD-32	537368,897	4174900,371	AD-32	AD-33	16,661	217,925
AD-33	537358,657	4174887,229	AD-33	AD-34	23,445	162,572
AD-34	537365,679	4174864,860	AD-34	AD-35	11,674	245,810
AD-35	537355,030	4174860,077	AD-35	AD-36	24,470	273,490
AD-36	537330,606	4174861,566	AD-36	AD-37	69,514	245,470
AD-37	537267,365	4174832,706	AD-37	AD-38	7,025	271,252
AD-38	537260,342	4174832,860	AD-38	AD-39	7,202	207,817
AD-39	537256,981	4174826,490	AD-39	AD-40	17,385	148,845
AD-40	537265,975	4174811,612	AD-40	AD-41	49,003	235,711
AD-41	537225,489	4174784,006	AD-41	AD-42	11,887	284,047
AD-42	537213,957	4174786,891	AD-42	AD-43	10,186	324,522
AD-43	537208,045	4174795,186	AD-43	AD-44	17,434	61,046

ENCLAVADO AD MONTE "CERRO DEL PEZ"						
PIQUETE	COORD. X	COORD. Y	DEL PIQUETE	AL PIQUETE	DISTANCIA (m)	ÁNGULO
AD-128	537485,956	4174845,694	AD-128	AD-129	7,867	33,894
AD-129	537490,343	4174852,224	AD-129	AD-130	15,147	106,827
AD-130	537504,842	4174847,839	AD-130	AD-131	9,623	62,105
AD-131	537513,347	4174852,341	AD-131	AD-132	11,360	349,691
AD-132	537511,314	4174863,518	AD-132	AD-133	11,667	29,890
AD-133	537517,127	4174873,633	AD-133	AD-134	6,221	81,177
AD-134	537523,275	4174874,587	AD-134	AD-135	16,353	162,903
AD-135	537528,083	4174858,957	AD-135	AD-136	9,732	116,697
AD-136	537536,777	4174854,584	AD-136	AD-137	8,822	59,191
AD-137	537544,354	4174859,103	AD-137	AD-138	13,703	9,054
AD-138	537546,511	4174872,635	AD-138	AD-139	35,901	369,070
AD-139	537545,928	4174908,532	AD-139	AD-140	11,613	86,461
AD-140	537557,519	4174909,248	AD-140	AD-141	20,380	162,921
AD-141	537563,504	4174889,767	AD-141	AD-142	14,288	136,524
AD-142	537573,335	4174879,399	AD-142	AD-143	9,440	70,247
AD-143	537582,219	4174882,589	AD-143	AD-144	16,942	351,702
AD-144	537579,774	4174899,354	AD-144	AD-145	21,830	1,234
AD-145	537580,244	4174921,179	AD-145	AD-146	16,731	29,917
AD-146	537588,588	4174935,680	AD-146	AD-147	11,773	368,509
AD-147	537588,282	4174947,450	AD-147	AD-148	31,881	53,217
AD-148	537613,816	4174966,540	AD-148	AD-149	18,125	355,781
AD-149	537612,483	4174984,616	AD-149	AD-150	12,081	75,415
AD-150	537624,174	4174987,658	AD-150	AD-151	10,875	122,794
AD-151	537633,316	4174981,768	AD-151	AD-152	40,504	181,219
AD-152	537632,454	4174941,273	AD-152	AD-153	8,381	237,053
AD-153	537625,421	4174936,715	AD-153	AD-154	40,702	174,139
AD-154	537629,577	4174896,226	AD-154	AD-155	19,238	187,471
AD-155	537627,076	4174877,151	AD-155	AD-156	12,730	219,082
AD-156	537619,051	4174867,270	AD-156	AD-157	20,752	214,969
AD-157	537607,157	4174850,264	AD-157	AD-158	8,521	256,905
AD-158	537598,858	4174848,334	AD-158	AD-159	34,062	219,614
AD-159	537577,140	4174822,094	AD-159	AD-160	11,927	239,549
AD-160	537566,858	4174816,050	AD-160	AD-161	32,119	212,002
AD-161	537549,836	4174788,811	AD-161	AD-162	23,950	226,563
AD-162	537532,445	4174772,345	AD-162	AD-163	35,464	250,742
AD-163	537498,965	4174760,648	AD-163	AD-164	31,301	230,379
AD-164	537474,854	4174740,687	AD-164	AD-165	46,984	234,126
AD-165	537436,783	4174713,154	AD-165	AD-166	26,673	250,708
AD-166	537411,607	4174704,342	AD-166	AD-167	19,943	255,086
AD-167	537392,336	4174699,209	AD-167	AD-168	38,679	222,753
AD-168	537366,080	4174670,808	AD-168	AD-169	16,200	243,097
AD-169	537351,633	4174663,478	AD-169	AD-170	7,233	316,901

ENCLAVADO AD MONTE "CERRO DEL PEZ"						
PIQUETE	COORD. X	COORD. Y	DEL PIQUETE	AL PIQUETE	DISTANCIA (m)	ÁNGULO
AD-86	536956,914	4174549,704	AD-86	AD-87	9,403	149,244
AD-87	536961,723	4174541,624	AD-87	AD-88	7,966	153,673
AD-88	536965,255	4174534,484	AD-88	AD-89	7,235	160,627
AD-89	536967,655	4174527,659	AD-89	AD-90	9,563	166,090
AD-90	536969,954	4174518,376	AD-90	AD-91	13,423	92,139
AD-91	536983,368	4174517,875	AD-91	AD-92	22,490	32,400
AD-92	536995,419	4174536,864	AD-92	AD-93	16,264	34,461
AD-93	537004,622	4174550,274	AD-93	AD-94	16,744	61,009
AD-94	537019,268	4174558,389	AD-94	AD-95	8,763	41,789
AD-95	537025,108	4174564,923	AD-95	AD-96	16,624	10,378
AD-96	537028,103	4174581,275	AD-96	AD-97	28,213	66,995
AD-97	537054,072	4174592,301	AD-97	AD-98	10,323	106,727
AD-98	537063,958	4174589,330	AD-98	AD-99	16,978	138,769
AD-99	537075,148	4174576,561	AD-99	AD-100	22,340	55,017
AD-100	537093,452	4174589,369	AD-100	AD-101	11,661	97,929
AD-101	537105,002	4174587,761	AD-101	AD-102	14,934	64,322
AD-102	537118,461	4174594,232	AD-102	AD-103	21,160	104,179
AD-103	537138,976	4174589,049	AD-103	AD-104	31,168	80,050
AD-104	537169,675	4174594,435	AD-104	AD-105	24,936	30,027
AD-105	537182,154	4174616,024	AD-105	AD-106	43,511	72,349
AD-106	537223,617	4174629,217	AD-106	AD-107	26,550	48,643
AD-107	537243,545	4174646,760	AD-107	AD-108	18,157	96,899
AD-108	537261,570	4174644,579	AD-108	AD-109	35,934	57,999
AD-109	537292,044	4174663,621	AD-109	AD-110	18,005	69,857
AD-110	537308,947	4174669,822	AD-110	AD-111	9,411	43,293
AD-111	537315,400	4174676,671	AD-111	AD-112	26,537	4,926
AD-112	537317,679	4174703,110	AD-112	AD-113	26,647	29,840
AD-113	537330,938	4174726,224	AD-113	AD-114	13,124	54,278
AD-114	537341,593	4174733,887	AD-114	AD-115	15,582	95,298
AD-115	537357,108	4174732,448	AD-115	AD-116	35,164	120,622
AD-116	537387,368	4174714,537	AD-116	AD-117	11,568	73,634
AD-117	537398,467	4174717,796	AD-117	AD-118	12,365	23,428
AD-118	537403,384	4174729,142	AD-118	AD-119	25,212	46,650
AD-119	537421,717	4174746,449	AD-119	AD-120	21,838	8,421
AD-120	537424,916	4174768,051	AD-120	AD-121	17,934	353,557
AD-121	537422,903	4174785,872	AD-121	AD-122	9,813	26,551
AD-122	537427,289	4174794,650	AD-122	AD-123	30,029	60,517
AD-123	537453,430	4174809,429	AD-123	AD-124	8,512	81,119
AD-124	537461,840	4174810,743	AD-124	AD-125	17,157	130,773
AD-125	537474,833	4174799,539	AD-125	AD-126	14,904	63,770
AD-126	537488,202	4174806,126	AD-126	AD-127	28,900	7,134
AD-127	537491,792	4174834,802	AD-127	AD-128	12,357	331,820



ENCLAVADO AD MONTE "CERRO DEL PEZ"						
PIQUETE	COORD. X	COORD. Y	DEL PIQUETE	AL PIQUETE	DISTANCIA (m)	ÁNGULO
AD-212	537104,666	4174336,734	AD-212	AD-213	19,463	104,368
AD-213	537123,920	4174331,904	AD-213	AD-214	42,131	11,990
AD-214	537132,272	4174373,116	AD-214	AD-215	18,811	70,088
AD-215	537149,958	4174379,523	AD-215	AD-216	23,461	16,135
AD-216	537156,478	4174402,059	AD-216	AD-217	12,010	49,299
AD-217	537165,583	4174409,891	AD-217	AD-218	19,404	127,794
AD-218	537180,917	4174398,000	AD-218	AD-219	12,080	44,619
AD-219	537189,402	4174406,598	AD-219	AD-220	14,356	323,745
AD-220	537180,912	4174418,175	AD-220	AD-221	13,284	19,177
AD-221	537185,394	4174430,680	AD-221	AD-222	22,818	322,064
AD-222	537171,366	4174448,677	AD-222	AD-223	21,008	29,915
AD-223	537181,843	4174466,885	AD-223	AD-224	5,667	71,663
AD-224	537187,222	4174468,669	AD-224	AD-225	26,372	100,945
AD-225	537213,115	4174463,661	AD-225	AD-226	24,386	353,024
AD-226	537210,153	4174487,867	AD-226	AD-227	10,742	25,908
AD-227	537214,846	4174497,529	AD-227	AD-228	29,365	84,848
AD-228	537244,093	4174500,166	AD-228	AD-229	27,998	57,016
AD-229	537267,578	4174515,408	AD-229	AD-230	27,614	58,610
AD-230	537291,151	4174529,791	AD-230	AD-231	16,831	40,080
AD-231	537301,987	4174542,669	AD-231	AD-232	16,095	68,871
AD-232	537317,000	4174548,471	AD-232	AD-233	18,661	81,423
AD-233	537335,453	4174551,254	AD-233	AD-234	5,183	32,731
AD-234	537338,255	4174555,614	AD-234	AD-235	17,441	303,422
AD-235	537323,698	4174565,221	AD-235	AD-236	24,677	263,169
AD-236	537299,196	4174562,286	AD-236	AD-237	3,077	320,359
AD-237	537297,233	4174564,655	AD-237	AD-238	32,123	61,829
AD-238	537325,551	4174579,820	AD-238	AD-239	19,279	70,272
AD-239	537343,698	4174586,328	AD-239	AD-240	13,987	107,232
AD-240	537357,058	4174582,185	AD-240	AD-241	11,992	168,049
AD-241	537359,541	4174570,453	AD-241	AD-242	30,511	179,203
AD-242	537359,965	4174539,945	AD-242	AD-243	18,144	168,874
AD-243	537363,466	4174522,142	AD-243	AD-244	15,985	209,713
AD-244	537355,543	4174508,259	AD-244	AD-245	5,735	292,660
AD-245	537350,251	4174510,468	AD-245	AD-246	7,710	357,969
AD-246	537349,978	4174518,173	AD-246	AD-247	10,474	341,535
AD-247	537346,661	4174528,108	AD-247	AD-248	6,100	253,484
AD-248	537340,813	4174526,374	AD-248	AD-249	11,698	179,228
AD-249	537340,970	4174514,677	AD-249	AD-250	12,088	254,636
AD-250	537329,315	4174511,475	AD-250	AD-251	39,010	199,083
AD-251	537316,561	4174474,609	AD-251	AD-252	18,041	168,997
AD-252	537320,005	4174456,899	AD-252	AD-253	23,436	162,339
AD-253	537327,114	4174434,568	AD-253	AD-254	19,472	183,832

ENCLAVADO AD MONTE "CERRO DEL PEZ"						
PIQUETE	COORD. X	COORD. Y	DEL PIQUETE	AL PIQUETE	DISTANCIA (m)	ÁNGULO
AD-170	537346,691	4174668,759	AD-170	AD-171	24,263	244,531
AD-171	537324,786	4174658,325	AD-171	AD-172	29,749	218,634
AD-172	537306,213	4174635,087	AD-172	AD-173	26,762	210,476
AD-173	537292,640	4174612,022	AD-173	AD-174	20,586	228,691
AD-174	537277,176	4174598,433	AD-174	AD-175	32,441	231,580
AD-175	537251,760	4174578,273	AD-175	AD-176	24,352	248,650
AD-176	537229,079	4174569,408	AD-176	AD-177	16,737	231,815
AD-177	537215,924	4174559,061	AD-177	AD-178	15,253	215,351
AD-178	537207,099	4174546,621	AD-178	AD-179	30,816	242,133
AD-179	537179,857	4174532,217	AD-179	AD-180	34,433	268,151
AD-180	537145,442	4174531,106	AD-180	AD-181	23,657	253,921
AD-181	537122,711	4174524,554	AD-181	AD-182	10,390	193,105
AD-182	537120,355	4174514,434	AD-182	AD-183	27,419	94,669
AD-183	537147,683	4174512,202	AD-183	AD-184	13,970	116,983
AD-184	537160,133	4174505,863	AD-184	AD-185	33,806	202,495
AD-185	537147,198	4174474,630	AD-185	AD-186	21,026	231,636
AD-186	537130,712	4174461,580	AD-186	AD-187	21,297	272,496
AD-187	537109,436	4174462,507	AD-187	AD-188	50,490	252,184
AD-188	537061,368	4174447,060	AD-188	AD-189	10,314	298,761
AD-189	537052,326	4174452,022	AD-189	AD-190	39,993	249,454
AD-190	537014,877	4174437,986	AD-190	AD-191	26,846	234,925
AD-191	536992,906	4174422,559	AD-191	AD-192	14,978	182,193
AD-192	536992,333	4174407,592	AD-192	AD-193	17,493	170,952
AD-193	536995,084	4174390,317	AD-193	AD-194	22,550	175,720
AD-194	536996,767	4174367,830	AD-194	AD-195	16,449	133,390
AD-195	537008,720	4174356,530	AD-195	AD-196	15,014	84,401
AD-196	537023,662	4174357,995	AD-196	AD-197	18,801	10,217
AD-197	537026,997	4174376,498	AD-197	AD-198	11,517	337,934
AD-198	537022,670	4174387,172	AD-198	AD-199	23,448	25,541
AD-199	537032,780	4174408,329	AD-199	AD-200	9,343	74,666
AD-200	537041,790	4174410,800	AD-200	AD-201	14,094	112,758
AD-201	537054,787	4174405,348	AD-201	AD-202	35,121	77,684
AD-202	537089,100	4174412,839	AD-202	AD-203	8,623	101,865
AD-203	537097,538	4174411,066	AD-203	AD-204	6,665	129,591
AD-204	537102,674	4174406,819	AD-204	AD-205	9,388	178,455
AD-205	537102,927	4174397,434	AD-205	AD-206	38,162	201,971
AD-206	537088,649	4174362,044	AD-206	AD-207	50,184	221,715
AD-207	537055,255	4174324,583	AD-207	AD-208	19,217	102,355
AD-208	537074,027	4174320,471	AD-208	AD-209	21,303	149,143
AD-209	537084,953	4174302,183	AD-209	AD-210	13,415	77,235
AD-210	537098,037	4174305,147	AD-210	AD-211	20,561	350,666
AD-211	537094,702	4174325,436	AD-211	AD-212	15,064	41,411

ENCLAVADO AD MONTE "CERRO DEL PEZ"						
PIQUETE	COORD. X	COORD. Y	DEL PIQUETE	AL PIQUETE	DISTANCIA (m)	ÁNGULO
AD-296	537339,290	4174304,071	AD-296	AD-297	5,695	128,998
AD-297	537343,716	4174300,487	AD-297	AD-298	20,645	164,896
AD-298	537349,096	4174280,556	AD-298	AD-299	10,467	127,244
AD-299	537357,428	4174274,222	AD-299	AD-300	10,707	79,564
AD-300	537367,958	4174276,161	AD-300	AD-301	30,040	135,631
AD-301	537388,965	4174254,687	AD-301	AD-302	17,352	95,681
AD-302	537406,231	4174252,969	AD-302	AD-303	11,877	113,507
AD-303	537417,122	4174248,232	AD-303	AD-304	11,571	86,318
AD-304	537428,669	4174248,975	AD-304	AD-305	16,771	129,114
AD-305	537441,681	4174238,395	AD-305	AD-306	16,019	159,356
AD-306	537447,329	4174223,405	AD-306	AD-307	6,443	76,187
AD-307	537453,586	4174224,943	AD-307	AD-308	16,140	1,789
AD-308	537454,089	4174241,075	AD-308	AD-309	37,300	303,352
AD-309	537422,932	4174261,582	AD-309	AD-310	16,003	318,507
AD-310	537412,330	4174273,569	AD-310	AD-311	20,281	345,670
AD-311	537407,310	4174293,219	AD-311	AD-312	21,984	307,532
AD-312	537389,876	4174306,612	AD-312	AD-313	22,804	344,350
AD-313	537383,725	4174328,571	AD-313	AD-314	32,409	16,896
AD-314	537393,144	4174359,580	AD-314	AD-315	23,579	301,598
AD-315	537373,061	4174371,935	AD-315	AD-316	12,942	326,166
AD-316	537365,855	4174382,686	AD-316	AD-317	65,826	8,195
AD-317	537375,237	4174447,840	AD-317	AD-318	42,126	5,812
AD-318	537379,503	4174489,749	AD-318	AD-319	34,294	37,840
AD-319	537400,541	4174516,833	AD-319	AD-320	42,512	42,361
AD-320	537429,186	4174548,245	AD-320	AD-321	3,567	315,573
AD-321	537426,689	4174550,792	AD-321	AD-322	22,049	222,538
AD-322	537411,782	4174534,545	AD-322	AD-323	14,279	237,598
AD-323	537399,726	4174526,894	AD-323	AD-324	38,967	218,443
AD-324	537375,499	4174496,374	AD-324	AD-325	5,695	304,461
AD-325	537370,804	4174499,597	AD-325	AD-326	30,859	28,945
AD-326	537385,738	4174526,602	AD-326	AD-327	24,111	7,993
AD-327	537389,091	4174550,478	AD-327	AD-328	25,412	73,727
AD-328	537413,485	4174557,599	AD-328	AD-329	27,265	54,808
AD-329	537435,766	4174573,313	AD-329	AD-330	16,626	82,862
AD-330	537452,264	4174575,379	AD-330	AD-331	15,843	115,245
AD-331	537466,593	4174568,622	AD-331	AD-332	14,454	166,477
AD-332	537469,973	4174554,569	AD-332	AD-333	16,126	213,439
AD-333	537461,087	4174541,113	AD-333	AD-334	25,868	191,339
AD-334	537456,001	4174515,749	AD-334	AD-335	38,103	214,259
AD-335	537434,551	4174484,257	AD-335	AD-336	15,328	190,736
AD-336	537431,696	4174469,197	AD-336	AD-337	8,044	156,544
AD-337	537434,898	4174461,818	AD-337	AD-338	7,769	90,854

ENCLAVADO AD MONTE "CERRO DEL PEZ"						
PIQUETE	COORD. X	COORD. Y	DEL PIQUETE	AL PIQUETE	DISTANCIA (m)	ÁNGULO
AD-254	537325,813	4174415,140	AD-254	AD-255	17,492	205,535
AD-255	537318,273	4174399,357	AD-255	AD-256	38,061	246,450
AD-256	537283,382	4174384,150	AD-256	AD-257	20,726	275,250
AD-257	537262,743	4174386,046	AD-257	AD-258	50,315	236,937
AD-258	537220,575	4174358,596	AD-258	AD-259	39,309	240,295
AD-259	537186,432	4174339,117	AD-259	AD-260	32,796	222,345
AD-260	537164,341	4174314,878	AD-260	AD-261	14,836	242,009
AD-261	537151,241	4174307,915	AD-261	AD-262	18,264	191,762
AD-262	537147,518	4174290,034	AD-262	AD-263	10,124	142,369
AD-263	537153,699	4174282,016	AD-263	AD-264	14,907	91,329
AD-264	537168,601	4174281,670	AD-264	AD-265	11,400	107,942
AD-265	537179,447	4174278,159	AD-265	AD-266	6,458	50,919
AD-266	537184,460	4174282,230	AD-266	AD-267	10,390	351,572
AD-267	537182,937	4174292,508	AD-267	AD-268	9,723	55,863
AD-268	537190,985	4174297,964	AD-268	AD-269	6,482	116,961
AD-269	537196,763	4174295,026	AD-269	AD-270	35,825	184,540
AD-270	537193,927	4174259,313	AD-270	AD-271	19,871	195,737
AD-271	537188,537	4174240,187	AD-271	AD-272	7,214	157,381
AD-272	537191,312	4174233,529	AD-272	AD-273	13,866	101,793
AD-273	537204,885	4174230,695	AD-273	AD-274	16,051	59,482
AD-274	537218,712	4174238,845	AD-274	AD-275	22,491	31,458
AD-275	537230,449	4174258,031	AD-275	AD-276	15,681	34,547
AD-276	537239,342	4174270,947	AD-276	AD-277	20,783	8,486
AD-277	537242,409	4174291,502	AD-277	AD-278	18,032	39,169
AD-278	537253,798	4174305,482	AD-278	AD-279	11,131	334,350
AD-279	537248,980	4174315,516	AD-279	AD-280	13,125	44,942
AD-280	537258,251	4174324,806	AD-280	AD-281	9,327	97,793
AD-281	537267,492	4174323,541	AD-281	AD-282	12,469	121,333
AD-282	537278,142	4174317,057	AD-282	AD-283	7,235	149,831
AD-283	537281,778	4174310,802	AD-283	AD-284	37,767	182,029
AD-284	537280,441	4174273,059	AD-284	AD-285	33,383	199,766
AD-285	537269,152	4174241,642	AD-285	AD-286	11,454	133,813
AD-286	537277,417	4174233,712	AD-286	AD-287	19,286	52,063
AD-287	537292,628	4174245,569	AD-287	AD-288	12,757	83,297
AD-288	537305,298	4174247,058	AD-288	AD-289	21,940	173,537
AD-289	537307,768	4174225,258	AD-289	AD-290	11,845	126,468
AD-290	537317,293	4174218,217	AD-290	AD-291	20,315	81,153
AD-291	537337,367	4174221,342	AD-291	AD-292	12,145	33,475
AD-292	537344,066	4174231,472	AD-292	AD-293	21,046	341,709
AD-293	537337,460	4174251,455	AD-293	AD-294	28,399	348,516
AD-294	537331,806	4174279,286	AD-294	AD-295	21,560	7,735
AD-295	537334,708	4174300,650	AD-295	AD-296	5,719	53,252

ENCLAVADO AD MONTE "CERRO DEL PEZ"						
PIQUETE	COORD. X	COORD. Y	DEL PIQUETE	AL PIQUETE	DISTANCIA (m)	ÁNGULO
AD-380	537584,827	4174774,437	AD-380	AD-381	4,745	116,149
AD-381	537589,086	4174772,346	AD-381	AD-382	22,445	186,999
AD-382	537586,351	4174750,068	AD-382	AD-383	14,129	174,883
AD-383	537587,612	4174735,995	AD-383	AD-384	26,623	160,309
AD-384	537596,582	4174710,929	AD-384	AD-385	13,791	201,848
AD-385	537591,450	4174698,129	AD-385	AD-386	19,062	169,250
AD-386	537595,005	4174679,401	AD-386	AD-387	11,793	138,915
AD-387	537602,755	4174670,513	AD-387	AD-388	46,885	117,805
AD-388	537644,227	4174648,643	AD-388	AD-389	28,469	121,263
AD-389	537668,562	4174633,868	AD-389	AD-390	33,200	101,651
AD-390	537701,078	4174627,163	AD-390	AD-391	14,928	137,656
AD-391	537711,133	4174616,130	AD-391	AD-392	17,595	136,848
AD-392	537723,167	4174603,294	AD-392	AD-393	43,342	126,766
AD-393	537757,888	4174577,351	AD-393	AD-394	23,867	102,304
AD-394	537781,206	4174572,265	AD-394	AD-395	17,237	119,860
AD-395	537796,154	4174563,683	AD-395	AD-396	19,041	58,513
AD-396	537812,391	4174573,628	AD-396	AD-397	12,985	69,672
AD-397	537824,567	4174578,139	AD-397	AD-398	23,923	93,522
AD-398	537848,445	4174576,669	AD-398	AD-399	9,118	100,715
AD-399	537857,404	4174574,974	AD-399	AD-400	19,693	127,859
AD-400	537872,952	4174562,888	AD-400	AD-401	18,828	136,959
AD-401	537885,802	4174549,127	AD-401	AD-402	28,477	119,697
AD-402	537910,539	4174535,019	AD-402	AD-403	27,704	112,938
AD-403	537936,052	4174524,222	AD-403	AD-404	3,546	19,514
AD-404	537937,236	4174527,564	AD-404	AD-405	35,159	296,317
AD-405	537905,722	4174543,151	AD-405	AD-406	19,438	301,879
AD-406	537889,216	4174553,417	AD-406	AD-407	26,839	312,142
AD-407	537869,315	4174571,425	AD-407	AD-408	13,592	306,466
AD-408	537858,384	4174579,504	AD-408	AD-409	11,425	288,210
AD-409	537847,532	4174583,074	AD-409	AD-410	9,631	282,704
AD-410	537838,136	4174585,192	AD-410	AD-411	19,119	294,578
AD-411	537820,750	4174593,144	AD-411	AD-412	35,691	269,187
AD-412	537785,062	4174592,637	AD-412	AD-413	10,928	310,166
AD-413	537776,711	4174599,686	AD-413	AD-414	17,671	333,238
AD-414	537768,754	4174615,464	AD-414	AD-415	33,599	313,510
AD-415	537744,387	4174638,596	AD-415	AD-416	13,154	341,965
AD-416	537740,315	4174651,103	AD-416	AD-417	17,915	301,615
AD-417	537725,059	4174660,494	AD-417	AD-418	19,503	271,676
AD-418	537705,564	4174661,064	AD-418	AD-419	24,134	309,170
AD-419	537686,853	4174676,308	AD-419	AD-420	8,330	278,125
AD-420	537678,607	4174677,486	AD-420	AD-421	20,959	308,942
AD-421	537662,306	4174690,659	AD-421	AD-422	24,268	313,075

ENCLAVADO AD MONTE "CERRO DEL PEZ"						
PIQUETE	COORD. X	COORD. Y	DEL PIQUETE	AL PIQUETE	DISTANCIA (m)	ÁNGULO
AD-338	537442,667	4174461,702	AD-338	AD-339	22,429	17,987
AD-339	537449,593	4174483,035	AD-339	AD-340	14,111	43,725
AD-340	537459,346	4174493,232	AD-340	AD-341	8,812	88,255
AD-341	537468,154	4174493,500	AD-341	AD-342	7,295	130,290
AD-342	537473,718	4174488,783	AD-342	AD-343	68,723	165,151
AD-343	537491,331	4174422,355	AD-343	AD-344	12,388	117,589
AD-344	537502,310	4174416,618	AD-344	AD-345	12,153	142,913
AD-345	537509,638	4174406,923	AD-345	AD-346	11,950	171,731
AD-346	537511,357	4174395,098	AD-346	AD-347	4,852	81,074
AD-347	537516,150	4174395,850	AD-347	AD-348	11,867	14,040
AD-348	537519,029	4174407,363	AD-348	AD-349	31,423	331,275
AD-349	537503,927	4174434,919	AD-349	AD-350	59,466	348,034
AD-350	537491,598	4174493,092	AD-350	AD-351	26,356	356,907
AD-351	537490,176	4174519,410	AD-351	AD-352	18,508	33,855
AD-352	537500,486	4174534,779	AD-352	AD-353	16,633	18,236
AD-353	537505,691	4174550,577	AD-353	AD-354	4,475	305,080
AD-354	537502,029	4174553,149	AD-354	AD-355	8,584	210,725
AD-355	537497,644	4174545,770	AD-355	AD-356	17,701	200,999
AD-356	537491,300	4174529,244	AD-356	AD-357	5,667	315,473
AD-357	537487,326	4174533,285	AD-357	AD-358	11,641	1,881
AD-358	537487,708	4174544,919	AD-358	AD-359	10,323	334,632
AD-359	537483,285	4174554,247	AD-359	AD-360	9,813	29,849
AD-360	537488,169	4174562,758	AD-360	AD-361	27,191	63,822
AD-361	537512,571	4174574,753	AD-361	AD-362	19,662	91,766
AD-362	537532,224	4174574,148	AD-362	AD-363	26,345	95,382
AD-363	537558,453	4174571,676	AD-363	AD-364	19,067	180,412
AD-364	537558,316	4174552,610	AD-364	AD-365	5,585	129,649
AD-365	537562,616	4174549,046	AD-365	AD-366	10,528	56,167
AD-366	537571,362	4174554,908	AD-366	AD-367	15,407	98,547
AD-367	537586,597	4174552,618	AD-367	AD-368	23,979	116,820
AD-368	537607,997	4174541,800	AD-368	AD-369	33,306	92,282
AD-369	537641,277	4174540,474	AD-369	AD-370	4,834	25,888
AD-370	537643,387	4174544,822	AD-370	AD-371	25,130	281,504
AD-371	537618,762	4174549,834	AD-371	AD-372	41,443	303,980
AD-372	537584,397	4174572,997	AD-372	AD-373	48,830	314,836
AD-373	537549,770	4174607,426	AD-373	AD-374	26,353	343,186
AD-374	537542,147	4174632,652	AD-374	AD-375	27,064	17,463
AD-375	537550,269	4174658,469	AD-375	AD-376	28,751	351,814
AD-376	537546,175	4174686,927	AD-376	AD-377	30,827	24,430
AD-377	537558,924	4174714,993	AD-377	AD-378	40,499	17,131
AD-378	537570,853	4174753,695	AD-378	AD-379	20,894	22,466
AD-379	537578,838	4174773,004	AD-379	AD-380	6,158	76,549

ENCLAVADO AD MONTE "CERRO DEL PEZ"						
PIQUETE	COORD. X	COORD. Y	DEL PIQUETE	AL PIQUETE	DISTANCIA (m)	ÁNGULO
AD-464	537674,791	4174922,722	AD-464	AD-465	30,264	5,539
AD-465	537677,712	4174952,844	AD-465	AD-466	16,943	30,431
AD-466	537686,294	4174967,452	AD-466	AD-467	23,838	321,588
AD-467	537671,483	4174986,131	AD-467	AD-468	11,766	347,522
AD-468	537668,941	4174997,619	AD-468	AD-469	12,315	27,665
AD-469	537674,658	4175008,526	AD-469	AD-470	40,062	38,516
AD-470	537699,606	4175039,872	AD-470	AD-471	14,932	46,351
AD-471	537710,411	4175050,179	AD-471	AD-472	23,477	56,746
AD-472	537730,044	4175063,053	AD-472	AD-473	15,852	20,792
AD-473	537735,671	4175077,873	AD-473	AD-474	25,161	350,566
AD-474	537731,547	4175102,693	AD-474	AD-475	19,911	22,952
AD-475	537739,311	4175121,027	AD-475	AD-476	7,056	70,241
AD-476	537745,952	4175123,413	AD-476	AD-477	15,917	100,035
AD-477	537761,626	4175120,639	AD-477	AD-478	7,239	32,472
AD-478	537765,512	4175126,747	AD-478	AD-479	22,137	31,940
AD-479	537750,398	4175142,921	AD-479	AD-480	6,519	335,718
AD-480	537747,717	4175148,863	AD-480	AD-481	14,518	10,870
AD-481	537750,455	4175163,120	AD-481	AD-482	28,170	29,647
AD-482	537764,390	4175187,603	AD-482	AD-483	18,373	44,620
AD-483	537777,295	4175200,681	AD-483	AD-484	50,071	55,426
AD-484	537818,923	4175229,095	AD-484	AD-485	28,618	63,607
AD-485	537844,158	4175241,817	AD-485	AD-486	10,716	10,699
AD-486	537846,147	4175252,347	AD-486	AD-1	7,884	271,644

ENCLAVADO AE MONTE "CERRO DEL PEZ"						
PIQUETE	COORD. X	COORD. Y	DEL PIQUETE	AL PIQUETE	DISTANCIA (m)	ÁNGULO
AE-1	537422,110	4174452,756	AE-1	AE-2	19,260	260,018
AE-2	537403,141	4174449,417	AE-2	AE-3	25,198	182,484
AE-3	537402,049	4174424,243	AE-3	AE-4	17,744	79,511
AE-4	537419,497	4174427,473	AE-4	AE-5	24,639	115,776
AE-5	537441,684	4174416,759	AE-5	AE-6	20,329	138,183
AE-6	537455,239	4174401,608	AE-6	AE-7	21,955	118,230
AE-7	537474,583	4174391,223	AE-7	AE-8	23,483	140,710
AE-8	537489,453	4174373,049	AE-8	AE-9	17,084	123,676
AE-9	537503,670	4174363,575	AE-9	AE-10	17,132	133,903
AE-10	537516,014	4174351,695	AE-10	AE-11	5,601	67,063
AE-11	537521,172	4174353,878	AE-11	AE-12	17,193	356,653
AE-12	537520,168	4174371,042	AE-12	AE-13	32,403	319,907
AE-13	537499,299	4174395,830	AE-13	AE-14	25,946	304,847

ENCLAVADO AD MONTE "CERRO DEL PEZ"						
PIQUETE	COORD. X	COORD. Y	DEL PIQUETE	AL PIQUETE	DISTANCIA (m)	ÁNGULO
AD-422	537644,579	4174707,233	AD-422	AD-423	12,321	293,324
AD-423	537633,265	4174712,111	AD-423	AD-424	17,954	348,179
AD-424	537629,587	4174729,683	AD-424	AD-425	4,619	20,957
AD-425	537631,239	4174733,997	AD-425	AD-426	27,192	345,766
AD-426	537624,553	4174760,354	AD-426	AD-427	9,058	317,323
AD-427	537618,413	4174767,014	AD-427	AD-428	19,140	28,949
AD-428	537627,677	4174783,763	AD-428	AD-429	22,742	124,646
AD-429	537646,387	4174770,834	AD-429	AD-430	14,804	170,450
AD-430	537648,843	4174756,235	AD-430	AD-431	11,950	143,070
AD-431	537656,023	4174746,682	AD-431	AD-432	17,798	102,266
AD-432	537673,415	4174742,901	AD-432	AD-433	19,484	91,319
AD-433	537692,894	4174742,453	AD-433	AD-434	9,112	130,056
AD-434	537699,868	4174736,589	AD-434	AD-435	19,430	120,573
AD-435	537716,597	4174726,706	AD-435	AD-436	6,586	67,606
AD-436	537722,687	4174729,215	AD-436	AD-437	16,452	339,851
AD-437	537717,020	4174744,660	AD-437	AD-438	10,335	299,805
AD-438	537708,052	4174749,797	AD-438	AD-439	27,728	323,501
AD-439	537691,559	4174772,087	AD-439	AD-440	14,877	302,362
AD-440	537678,992	4174780,050	AD-440	AD-441	18,900	304,463
AD-441	537663,410	4174790,745	AD-441	AD-442	31,633	333,084
AD-442	537649,090	4174818,951	AD-442	AD-443	7,033	318,689
AD-443	537644,447	4174824,234	AD-443	AD-444	13,931	28,806
AD-444	537651,160	4174836,441	AD-444	AD-445	7,925	66,616
AD-445	537658,434	4174839,587	AD-445	AD-446	33,262	106,465
AD-446	537690,332	4174830,159	AD-446	AD-447	40,740	136,495
AD-447	537718,378	4174800,610	AD-447	AD-448	20,854	104,765
AD-448	537738,543	4174795,295	AD-448	AD-449	31,085	86,895
AD-449	537769,582	4174796,979	AD-449	AD-450	16,700	43,779
AD-450	537781,137	4174809,036	AD-450	AD-451	15,514	49,373
AD-451	537792,911	4174819,138	AD-451	AD-452	16,979	15,628
AD-452	537797,485	4174835,489	AD-452	AD-453	4,884	303,038
AD-453	537793,391	4174838,152	AD-453	AD-454	19,908	241,448
AD-454	537775,904	4174828,637	AD-454	AD-455	15,088	288,366
AD-455	537761,584	4174833,391	AD-455	AD-456	6,400	235,439
AD-456	537756,314	4174829,760	AD-456	AD-457	3,099	320,735
AD-457	537754,352	4174832,160	AD-457	AD-458	7,418	5,015
AD-458	537755,000	4174839,549	AD-458	AD-459	12,799	288,951
AD-459	537742,895	4174843,706	AD-459	AD-460	13,827	238,465
AD-460	537731,110	4174836,474	AD-460	AD-461	31,893	308,067
AD-461	537706,001	4174856,139	AD-461	AD-462	30,211	290,391
AD-462	537677,683	4174866,665	AD-462	AD-463	26,262	350,915
AD-463	537673,537	4174892,598	AD-463	AD-464	30,150	2,385

ENCLAVADO AG MONTE "CERRO DEL PEZ"						
PIQUETE	COORD. X	COORD. Y	DEL PIQUETE	AL PIQUETE	DISTANCIA (m)	ÁNGULO
AG-25	538012,109	4174806,389	AG-25	AG-26	29,489	266,737
AG-26	537982,668	4174804,710	AG-26	AG-27	16,210	305,333
AG-27	537969,444	4174814,085	AG-27	AG-28	14,409	338,151
AG-28	537964,081	4174827,459	AG-28	AG-29	52,600	303,548
AG-29	537920,243	4174856,528	AG-29	AG-1	20,667	318,576

ENCLAVADO AH MONTE "CERRO DEL PEZ"						
PIQUETE	COORD. X	COORD. Y	DEL PIQUETE	AL PIQUETE	DISTANCIA (m)	ÁNGULO
AH-1	537582,275	4174395,630	AH-1	AH-2	13,134	244,793
AH-2	537570,392	4174390,036	AH-2	AH-3	15,655	130,287
AH-3	537582,333	4174379,913	AH-3	AH-4	23,745	141,685
AH-4	537597,055	4174361,283	AH-4	AH-5	22,135	130,458
AH-5	537613,897	4174346,920	AH-5	AH-6	14,202	78,651
AH-6	537627,822	4174349,714	AH-6	AH-7	7,853	343,703
AH-7	537625,618	4174357,252	AH-7	AH-8	11,102	45,927
AH-8	537633,594	4174364,974	AH-8	AH-9	9,869	75,454
AH-9	537643,147	4174367,453	AH-9	AH-10	5,160	11,321
AH-10	537644,160	4174372,512	AH-10	AH-11	23,544	288,799
AH-11	537621,871	4174380,100	AH-11	AH-12	14,347	242,514
AH-12	537609,144	4174373,478	AH-12	AH-1	34,823	309,503

ENCLAVADO AI MONTE "CERRO DEL PEZ"						
PIQUETE	COORD. X	COORD. Y	DEL PIQUETE	AL PIQUETE	DISTANCIA (m)	ÁNGULO
AI-1	535631,300	4175429,303	AI-1	AI-2	22,105	236,832
AI-2	535612,797	4175417,210	AI-2	AI-3	7,535	274,182
AI-3	535605,282	4175417,759	AI-3	AI-4	9,168	270,143
AI-4	535596,114	4175417,782	AI-4	AI-5	0,230	216,984
AI-5	535595,976	4175417,598	AI-5	AI-6	12,197	265,468
AI-6	535583,817	4175416,635	AI-6	AI-7	19,670	292,209
AI-7	535565,606	4175424,069	AI-7	AI-8	20,256	231,685
AI-8	535549,713	4175411,511	AI-8	AI-8A	6,723	258,641
AI-8A	535543,121	4175410,187	AI-8A	AI-8B	22,966	253,697
AI-8B	535521,079	4175403,740	AI-8B	AI-8C	22,225	342,068
AI-8C	535514,236	4175424,885	AI-8C	AI-8D	11,234	330,577
AI-8D	535508,717	4175434,671	AI-8D	AI-8E	12,009	338,695
AI-8E	535504,354	4175445,859	AI-8E	AI-8F	21,843	311,830
AI-8F	535488,079	4175460,426	AI-8F	AI-8G	27,279	172,307
AI-8G	535491,730	4175433,392	AI-8G	AI-8H	19,471	181,069
AI-8H	535491,367	4175413,924	AI-8H	AI-8I	9,818	231,764
AI-8I	535483,656	4175407,848	AI-8I	AI-8J	12,607	274,183

ENCLAVADO AE MONTE "CERRO DEL PEZ"						
PIQUETE	COORD. X	COORD. Y	DEL PIQUETE	AL PIQUETE	DISTANCIA (m)	ÁNGULO
AE-14	537478,006	4174410,655	AE-14	AE-15	43,805	320,964
AE-15	537450,418	4174444,680	AE-15	AE-1	29,437	285,922

ENCLAVADO AF MONTE "CERRO DEL PEZ"						
PIQUETE	COORD. X	COORD. Y	DEL PIQUETE	AL PIQUETE	DISTANCIA (m)	ÁNGULO
AF-1	537532,276	4174386,035	AF-1	AF-2	24,475	148,271
AF-2	537545,147	4174365,219	AF-2	AF-3	26,456	163,693
AF-3	537552,575	4174339,827	AF-3	AF-4	14,005	134,695
AF-4	537562,531	4174329,977	AF-4	AF-5	6,022	66,288
AF-5	537568,044	4174332,399	AF-5	AF-6	13,201	353,850
AF-6	537566,630	4174345,524	AF-6	AF-7	11,826	7,599
AF-7	537568,194	4174357,246	AF-7	AF-8	22,154	346,336
AF-8	537562,961	4174378,773	AF-8	AF-1	31,532	283,316

ENCLAVADO AG MONTE "CERRO DEL PEZ"						
PIQUETE	COORD. X	COORD. Y	DEL PIQUETE	AL PIQUETE	DISTANCIA (m)	ÁNGULO
AG-1	537906,569	4174872,025	AG-1	AG-2	16,475	197,549
AG-2	537901,602	4174856,316	AG-2	AG-3	22,597	160,190
AG-3	537909,260	4174835,056	AG-3	AG-4	15,578	189,874
AG-4	537906,588	4174819,709	AG-4	AG-5	20,546	217,477
AG-5	537894,087	4174803,404	AG-5	AG-6	13,304	187,583
AG-6	537892,332	4174790,215	AG-6	AG-7	24,052	115,247
AG-7	537914,086	4174779,957	AG-7	AG-8	22,942	129,615
AG-8	537931,759	4174765,328	AG-8	AG-9	39,139	125,502
AG-9	537963,622	4174742,600	AG-9	AG-10	21,563	106,870
AG-10	537984,257	4174736,342	AG-10	AG-11	34,902	99,786
AG-11	538018,652	4174730,410	AG-11	AG-12	17,393	70,231
AG-12	538035,020	4174736,292	AG-12	AG-13	20,356	95,438
AG-13	538055,284	4174734,363	AG-13	AG-14	8,552	51,705
AG-14	538061,995	4174739,663	AG-14	AG-15	9,113	2,711
AG-15	538062,426	4174748,765	AG-15	AG-16	20,972	54,402
AG-16	538079,480	4174760,973	AG-16	AG-17	23,036	37,585
AG-17	538093,530	4174779,227	AG-17	AG-18	10,899	6,445
AG-18	538094,753	4174790,057	AG-18	AG-19	32,165	345,257
AG-19	538086,568	4174821,163	AG-19	AG-20	23,203	5,867
AG-20	538088,940	4174844,244	AG-20	AG-21	14,687	303,061
AG-21	538076,631	4174852,256	AG-21	AG-22	22,035	261,342
AG-22	538054,847	4174848,939	AG-22	AG-23	24,835	246,926
AG-23	538031,999	4174839,206	AG-23	AG-24	15,556	222,075
AG-24	538021,575	4174827,660	AG-24	AG-25	23,282	203,990

ENCLAVADO AL MONTE "CERRO DEL PEZ"						
PIQUETE	COORD. X	COORD. Y	DEL PIQUETE	AL PIQUETE	DISTANCIA (m)	ÁNGULO
AI-42	535612,473	4175121,958	AI-42	AI-43	4,107	6,055
AI-43	535612,906	4175126,042	AI-43	AI-44	24,823	47,480
AI-44	535631,201	4175142,819	AI-44	AI-45	11,243	75,992
AI-45	535642,110	4175145,540	AI-45	AI-46	7,137	98,602
AI-46	535649,167	4175144,473	AI-46	AI-47	13,549	112,273
AI-47	535661,705	4175139,337	AI-47	AI-48	20,389	116,125
AI-48	535680,011	4175130,360	AI-48	AI-49	7,861	112,391
AI-49	535687,280	4175127,365	AI-49	AI-50	31,697	14,338
AI-50	535695,129	4175158,075	AI-50	AI-51	12,933	304,063
AI-51	535684,416	4175165,319	AI-51	AI-52	0,601	198,378
AI-52	535684,226	4175164,748	AI-52	AI-53	31,905	295,182
AI-53	535655,353	4175178,324	AI-53	AI-54	20,104	275,280
AI-54	535635,335	4175180,174	AI-54	AI-55	18,280	272,424
AI-55	535617,071	4175180,947	AI-55	AI-56	21,947	318,683
AI-56	535602,581	4175197,431	AI-56	AI-57	17,842	266,439
AI-57	535584,774	4175196,322	AI-57	AI-58	18,479	288,045
AI-58	535567,204	4175202,047	AI-58	AI-59	38,441	323,737
AI-59	535544,467	4175233,042	AI-59	AI-60	34,797	346,877
AI-60	535536,567	4175266,931	AI-60	AI-61	22,782	24,499
AI-61	535546,014	4175287,661	AI-61	AI-62	26,786	350,921
AI-62	535541,787	4175314,111	AI-62	AI-63	10,916	311,305
AI-63	535533,587	4175321,316	AI-63	AI-64	32,024	27,993
AI-64	535548,617	4175349,594	AI-64	AI-65	11,842	82,992
AI-65	535560,371	4175351,038	AI-65	AI-66	36,595	134,767
AI-66	535586,352	4175325,268	AI-66	AI-67	22,528	84,801
AI-67	535608,787	4175327,309	AI-67	AI-68	19,388	131,353
AI-68	535623,341	4175314,499	AI-68	AI-69	27,652	168,734
AI-69	535633,370	4175288,730	AI-69	AI-70	16,198	155,133
AI-70	535640,181	4175274,034	AI-70	AI-71	33,335	134,570
AI-71	535663,929	4175250,640	AI-71	AI-72	12,767	67,822
AI-72	535675,752	4175255,459	AI-72	AI-73	14,116	7,030
AI-73	535677,480	4175269,469	AI-73	AI-74	11,397	316,793
AI-74	535669,677	4175277,776	AI-74	AI-75	13,907	339,719
AI-75	535664,857	4175290,821	AI-75	AI-76	17,028	18,017
AI-76	535670,123	4175307,014	AI-76	AI-77	9,691	293,512
AI-77	535661,237	4175310,880	AI-77	AI-78	18,882	332,959
AI-78	535652,653	4175327,698	AI-78	AI-79	35,893	323,307
AI-79	535631,206	4175356,479	AI-79	AI-80	11,968	306,616
AI-80	535621,600	4175363,617	AI-80	AI-81	20,766	273,348
AI-81	535600,869	4175364,830	AI-81	AI-82	16,848	330,349
AI-82	535592,534	4175379,471	AI-82	AI-83	21,818	39,582
AI-83	535606,436	4175396,286	AI-83	AI-84	14,435	65,864

ENCLAVADO AL MONTE "CERRO DEL PEZ"						
PIQUETE	COORD. X	COORD. Y	DEL PIQUETE	AL PIQUETE	DISTANCIA (m)	ÁNGULO
AI-8-J	535471,083	4175408,768	AI-8-J	AI-8-K	14,589	243,047
AI-8-K	535458,078	4175402,155	AI-8-K	AI-8-L	29,656	256,276
AI-8-L	535429,270	4175395,120	AI-8-L	AI-8-M	9,983	191,814
AI-8-M	535427,226	4175385,348	AI-8-M	AI-8-N	14,669	157,276
AI-8-N	535432,892	4175371,818	AI-8-N	AI-8-O	21,982	113,041
AI-8-O	535453,120	4175363,215	AI-8-O	AI-8-P	17,167	142,536
AI-8-P	535463,562	4175349,589	AI-8-P	AI-8-Q	6,068	51,807
AI-8-Q	535468,332	4175353,341	AI-8-Q	AI-8-R	17,731	54,602
AI-8-R	535482,785	4175363,612	AI-8-R	AI-8-S	8,268	302,383
AI-8-S	535475,803	4175368,040	AI-8-S	AI-8-T	15,031	12,011
AI-8-T	535478,931	4175382,742	AI-8-T	AI-8-U	15,264	60,295
AI-8-U	535492,189	4175390,306	AI-8-U	AI-8-V	7,707	79,515
AI-8-V	535499,767	4175391,708	AI-8-V	AI-8-W	20,551	90,816
AI-8-W	535520,316	4175391,416	AI-8-W	AI-8-X	31,364	197,234
AI-8-X	535511,024	4175361,460	AI-8-X	AI-15	10,706	168,671
AI-15	535513,127	4175350,962	AI-15	AI-16	23,761	228,859
AI-16	535495,233	4175335,329	AI-16	AI-17	10,534	196,808
AI-17	535492,187	4175325,245	AI-17	AI-18	13,852	186,852
AI-18	535490,534	4175311,492	AI-18	AI-19	4,636	259,044
AI-19	535485,983	4175310,611	AI-19	AI-20	10,126	203,938
AI-20	535481,874	4175301,356	AI-20	AI-21	10,979	136,085
AI-21	535489,489	4175293,447	AI-21	AI-22	18,732	206,176
AI-22	535481,225	4175276,636	AI-22	AI-23	13,179	172,686
AI-23	535482,903	4175263,564	AI-23	AI-24	24,030	148,618
AI-24	535495,417	4175243,049	AI-24	AI-25	22,018	155,061
AI-25	535504,701	4175223,085	AI-25	AI-26	20,079	154,599
AI-26	535513,313	4175204,947	AI-26	AI-27	27,526	137,247
AI-27	535531,999	4175184,735	AI-27	AI-28	9,470	168,739
AI-28	535533,848	4175175,447	AI-28	AI-29	36,929	143,546
AI-29	535555,791	4175145,744	AI-29	AI-30	14,816	127,711
AI-30	535567,512	4175136,681	AI-30	AI-31	0,323	190,229
AI-31	535567,455	4175136,363	AI-31	AI-32	20,261	145,511
AI-32	535578,927	4175119,663	AI-32	AI-33	8,252	190,280
AI-33	535577,454	4175111,544	AI-33	AI-34	4,492	154,158
AI-34	535579,412	4175107,501	AI-34	AI-35	6,513	146,713
AI-35	535582,987	4175102,057	AI-35	AI-36	1,943	122,989
AI-36	535584,617	4175100,999	AI-36	AI-37	13,508	120,524
AI-37	535596,252	4175094,138	AI-37	AI-38	6,642	91,021
AI-38	535602,894	4175094,020	AI-38	AI-39	14,577	76,753
AI-39	535617,083	4175097,360	AI-39	AI-40	13,284	14,543
AI-40	535620,418	4175110,218	AI-40	AI-41	6,621	275,182
AI-41	535613,824	4175110,816	AI-41	AI-42	11,224	353,085

ENCLAVADO AJ MONTE "CERRO DEL PEZ"						
PIQUETE	COORD. X	COORD. Y	DEL PIQUETE	AL PIQUETE	DISTANCIA (m)	ÁNGULO
AJ-8	535803,299	4175600,421	AJ-8	AJ-9	27,045	218,054
AJ-9	535786,628	4175579,125	AJ-9	AJ-10	9,266	250,841
AJ-10	535777,875	4175576,084	AJ-10	AJ-11	11,057	306,663
AJ-11	535769,006	4175582,686	AJ-11	AJ-12	11,612	333,566
AJ-12	535763,837	4175593,084	AJ-12	AJ-13	8,729	215,758
AJ-13	535758,736	4175586,001	AJ-13	AJ-14	28,306	187,970
AJ-14	535754,811	4175557,968	AJ-14	AJ-15	11,728	93,248
AJ-15	535766,520	4175557,303	AJ-15	AJ-16	13,185	93,682
AJ-16	535779,678	4175556,456	AJ-16	AJ-17	5,265	181,068
AJ-17	535779,579	4175551,192	AJ-17	AJ-18	14,879	84,888
AJ-18	535794,400	4175552,518	AJ-18	AJ-19	4,942	346,233
AJ-19	535793,223	4175557,319	AJ-19	AJ-20	21,425	137,305
AJ-20	535807,752	4175541,572	AJ-20	AJ-21	11,548	189,399
AJ-21	535805,866	4175530,178	AJ-21	AJ-22	53,602	109,993
AJ-22	535856,237	4175511,852	AJ-22	AJ-23	17,809	140,777
AJ-23	535867,498	4175498,055	AJ-23	AJ-24	25,302	127,992
AJ-24	535887,438	4175482,481	AJ-24	AJ-25	24,421	162,000
AJ-25	535894,985	4175459,255	AJ-25	AJ-26	36,865	177,437
AJ-26	535896,633	4175422,427	AJ-26	AJ-27	16,781	167,029
AJ-27	535900,399	4175406,075	AJ-27	AJ-28	21,391	124,849
AJ-28	535917,955	4175393,851	AJ-28	AJ-29	27,012	153,464
AJ-29	535930,022	4175369,685	AJ-29	AJ-30	21,207	94,913
AJ-30	535951,151	4175367,869	AJ-30	AJ-31	6,952	145,422
AJ-31	535955,097	4175362,145	AJ-31	AJ-32	11,408	223,550
AJ-32	535947,236	4175353,876	AJ-32	AJ-33	24,122	144,123
AJ-33	535961,373	4175334,331	AJ-33	AJ-34	19,706	81,020
AJ-34	535980,837	4175337,407	AJ-34	AJ-35	23,130	118,430
AJ-35	536001,178	4175326,395	AJ-35	AJ-36	15,429	90,811
AJ-36	536016,605	4175326,177	AJ-36	AJ-37	13,683	62,024
AJ-37	536028,690	4175332,596	AJ-37	AJ-38	27,039	320,143
AJ-38	536011,361	4175353,352	AJ-38	AJ-39	4,351	248,376
AJ-39	536007,316	4175351,749	AJ-39	AJ-40	29,658	309,863
AJ-40	535984,552	4175370,758	AJ-40	AJ-41	5,155	255,429
AJ-41	535979,563	4175369,461	AJ-41	AJ-42	33,434	315,604
AJ-42	535956,172	4175393,351	AJ-42	AJ-43	21,797	338,132
AJ-43	535948,053	4175413,579	AJ-43	AJ-44	19,821	379,5
AJ-44	535949,365	4175433,356	AJ-44	AJ-45	6,352	273,831
AJ-45	535943,027	4175433,781	AJ-45	AJ-46	32,688	356,513
AJ-46	535941,039	4175466,408	AJ-46	AJ-47	17,534	339,129
AJ-47	535934,792	4175482,791	AJ-47	AJ-48	8,160	60,068
AJ-48	535941,864	4175486,863	AJ-48	AJ-49	10,493	99,338
AJ-49	535952,218	4175485,161	AJ-49	AJ-50	34,657	122,411

ENCLAVADO AJ MONTE "CERRO DEL PEZ"						
PIQUETE	COORD. X	COORD. Y	DEL PIQUETE	AL PIQUETE	DISTANCIA (m)	ÁNGULO
AJ-84	535619,609	4175402,188	AJ-84	AJ-85	39,472	88,680
AJ-85	535659,070	4175403,098	AJ-85	AJ-86	37,153	109,586
AJ-86	535694,074	4175390,643	AJ-86	AJ-87	23,191	135,816
AJ-87	535710,237	4175374,013	AJ-87	AJ-88	14,992	166,454
AJ-88	535713,749	4175359,438	AJ-88	AJ-89	25,758	145,420
AJ-89	535728,367	4175338,231	AJ-89	AJ-90	20,583	185,082
AJ-90	535726,544	4175317,728	AJ-90	AJ-91	49,723	132,071
AJ-91	535763,454	4175284,411	AJ-91	AJ-92	32,361	136,656
AJ-92	535785,666	4175260,877	AJ-92	AJ-93	14,983	108,945
AJ-93	535799,837	4175256,013	AJ-93	AJ-94	16,075	129,612
AJ-94	535812,221	4175245,763	AJ-94	AJ-95	25,941	157,570
AJ-95	535822,119	4175221,785	AJ-95	AJ-96	34,791	163,769
AJ-96	535831,844	4175188,381	AJ-96	AJ-97	17,263	147,468
AJ-97	535841,127	4175173,827	AJ-97	AJ-98	21,594	83,886
AJ-98	535862,599	4175176,127	AJ-98	AJ-99	20,198	24,720
AJ-99	535871,045	4175194,474	AJ-99	AJ-100	14,990	335,656
AJ-100	535864,866	4175208,132	AJ-100	AJ-101	19,522	350,682
AJ-101	535861,705	4175227,396	AJ-101	AJ-102	22,539	15,034
AJ-102	535867,552	4175249,163	AJ-102	AJ-103	14,519	77,104
AJ-103	535881,704	4175252,403	AJ-103	AJ-104	24,168	28,324
AJ-104	535893,171	4175273,678	AJ-104	AJ-105	41,763	295,481
AJ-105	535855,471	4175291,645	AJ-105	AJ-106	23,868	311,181
AJ-106	535837,507	4175307,361	AJ-106	AJ-107	32,732	317,317
AJ-107	535815,316	4175331,422	AJ-107	AJ-108	19,644	290,483
AJ-108	535796,915	4175338,296	AJ-108	AJ-109	29,946	304,127
AJ-109	535772,126	4175355,097	AJ-109	AJ-110	33,445	321,498
AJ-110	535751,305	4175381,270	AJ-110	AJ-111	19,469	322,126
AJ-111	535739,353	4175396,638	AJ-111	AJ-112	41,191	312,802
AJ-112	535709,130	4175424,626	AJ-112	AJ-113	7,622	232,891
AJ-113	535703,052	4175420,028	AJ-113	AJ-114	34,612	279,186
AJ-114	535668,884	4175425,553	AJ-114	AJ-1	37,770	275,698

ENCLAVADO AJ MONTE "CERRO DEL PEZ"						
PIQUETE	COORD. X	COORD. Y	DEL PIQUETE	AL PIQUETE	DISTANCIA (m)	ÁNGULO
AJ-1	535909,417	4175619,965	AJ-1	AJ-2	28,312	267,099
AJ-2	535881,141	4175618,532	AJ-2	AJ-3	12,913	238,342
AJ-3	535870,150	4175611,755	AJ-3	AJ-4	30,262	220,713
AJ-4	535850,411	4175588,816	AJ-4	AJ-5	16,537	216,941
AJ-5	535840,473	4175575,599	AJ-5	AJ-6	9,655	328,779
AJ-6	535835,468	4175583,856	AJ-6	AJ-7	20,951	287,697
AJ-7	535815,508	4175590,225	AJ-7	AJ-8	15,907	309,866

ENCLAVADO AJ MONTE "CERRO DEL PEZ"						
PIQUETE	COORD. X	COORD. Y	DEL PIQUETE	AL PIQUETE	DISTANCIA (m)	ÁNGULO
AJ-92	536253,189	4175513,179	AJ-92	AJ-93	18,517	69,452
AJ-93	536270,927	4175519,678	AJ-93	AJ-94	17,347	97,823
AJ-94	536287,713	4175517,317	AJ-94	AJ-95	16,370	127,066
AJ-95	536300,776	4175507,450	AJ-95	AJ-96	19,877	173,359
AJ-96	536303,074	4175487,706	AJ-96	AJ-97	39,656	181,457
AJ-97	536302,066	4175448,063	AJ-97	AJ-98	44,295	156,968
AJ-98	536319,397	4175407,299	AJ-98	AJ-99	26,270	133,330
AJ-99	536338,506	4175389,273	AJ-99	AJ-100	13,277	160,808
AJ-100	536342,870	4175376,734	AJ-100	AJ-101	10,353	248,207
AJ-101	536333,258	4175372,890	AJ-101	AJ-102	22,425	140,151
AJ-102	536347,627	4175355,674	AJ-102	AJ-103	18,979	206,439
AJ-103	536339,176	4175338,680	AJ-103	AJ-104	13,685	158,165
AJ-104	536344,266	4175325,977	AJ-104	AJ-105	34,719	87,253
AJ-105	536378,946	4175327,641	AJ-105	AJ-106	14,597	22,935
AJ-106	536384,634	4175341,084	AJ-106	AJ-107	5,514	287,083
AJ-107	536379,363	4175342,704	AJ-107	AJ-108	21,699	31,430
AJ-108	536390,678	4175361,219	AJ-108	AJ-109	25,271	60,885
AJ-109	536412,756	4175373,515	AJ-109	AJ-110	11,538	74,299
AJ-110	536423,863	4175376,637	AJ-110	AJ-111	12,449	129,531
AJ-111	536433,465	4175368,714	AJ-111	AJ-112	11,950	103,656
AJ-112	536445,077	4175365,892	AJ-112	AJ-113	8,633	196,778
AJ-113	536442,585	4175357,627	AJ-113	AJ-114	17,482	86,095
AJ-114	536460,025	4175358,818	AJ-114	AJ-115	5,683	107,573
AJ-115	536465,443	4175357,102	AJ-115	AJ-116	28,587	144,236
AJ-116	536482,151	4175333,905	AJ-116	AJ-117	8,034	110,637
AJ-117	536489,670	4175331,074	AJ-117	AJ-118	16,034	69,369
AJ-118	536504,675	4175336,723	AJ-118	AJ-119	5,849	51,434
AJ-119	536509,248	4175340,370	AJ-119	AJ-120	15,580	327,628
AJ-120	536500,907	4175353,528	AJ-120	AJ-121	5,969	342,570
AJ-121	536499,119	4175359,223	AJ-121	AJ-122	8,648	50,465
AJ-122	536505,789	4175364,728	AJ-122	AJ-123	12,943	103,653
AJ-123	536518,366	4175361,673	AJ-123	AJ-124	20,356	151,387
AJ-124	536528,114	4175343,804	AJ-124	AJ-125	22,266	48,058
AJ-125	536544,676	4175358,686	AJ-125	AJ-126	12,001	55,846
AJ-126	536554,608	4175365,424	AJ-126	AJ-127	9,897	2,310
AJ-127	536555,007	4175375,313	AJ-127	AJ-128	7,784	37,136
AJ-128	536559,706	4175381,518	AJ-128	AJ-129	20,279	53,060
AJ-129	536575,915	4175393,706	AJ-129	AJ-130	17,448	62,063
AJ-130	536591,329	4175401,880	AJ-130	AJ-131	17,979	66,325
AJ-131	536607,795	4175409,100	AJ-131	AJ-132	22,703	102,720
AJ-132	536629,940	4175404,101	AJ-132	AJ-133	7,896	66,857
AJ-133	536637,201	4175407,204	AJ-133	AJ-134	6,909	108,110

ENCLAVADO AJ MONTE "CERRO DEL PEZ"						
PIQUETE	COORD. X	COORD. Y	DEL PIQUETE	AL PIQUETE	DISTANCIA (m)	ÁNGULO
AJ-50	535981,476	4175466,584	AJ-50	AJ-51	18,035	139,642
AJ-51	535993,155	4175452,841	AJ-51	AJ-52	10,641	177,454
AJ-52	535993,628	4175442,211	AJ-52	AJ-53	9,966	220,402
AJ-53	535987,168	4175434,622	AJ-53	AJ-54	38,053	138,890
AJ-54	536012,188	4175405,128	AJ-54	AJ-55	19,798	134,287
AJ-55	536026,361	4175392,128	AJ-55	AJ-56	16,294	88,118
AJ-56	536042,645	4175392,663	AJ-56	AJ-57	22,902	105,078
AJ-57	536064,759	4175386,705	AJ-57	AJ-58	12,654	70,207
AJ-58	536076,665	4175390,990	AJ-58	AJ-59	12,332	46,085
AJ-59	536085,549	4175399,543	AJ-59	AJ-60	17,398	334,152
AJ-60	536077,964	4175415,200	AJ-60	AJ-61	23,012	324,740
AJ-61	536064,679	4175433,990	AJ-61	AJ-62	11,185	297,971
AJ-62	536054,800	4175439,236	AJ-62	AJ-63	14,929	263,716
AJ-63	536039,962	4175437,602	AJ-63	AJ-64	15,104	244,100
AJ-64	536026,375	4175431,005	AJ-64	AJ-65	28,166	348,532
AJ-65	536020,775	4175458,608	AJ-65	AJ-66	32,983	331,904
AJ-66	536005,241	4175487,705	AJ-66	AJ-67	10,760	211,722
AJ-67	535999,584	4175478,552	AJ-67	AJ-68	25,568	332,828
AJ-68	535987,908	4175501,299	AJ-68	AJ-69	13,895	324,705
AJ-69	535979,880	4175512,640	AJ-69	AJ-70	6,456	346,477
AJ-70	535978,370	4175518,916	AJ-70	AJ-71	4,918	37,626
AJ-71	535981,372	4175522,811	AJ-71	AJ-72	15,401	106,540
AJ-72	535996,136	4175518,427	AJ-72	AJ-73	4,662	175,894
AJ-73	535996,469	4175513,777	AJ-73	AJ-74	23,426	96,335
AJ-74	536019,753	4175511,192	AJ-74	AJ-75	27,516	118,219
AJ-75	536043,999	4175498,182	AJ-75	AJ-76	54,875	107,798
AJ-76	536096,247	4175481,409	AJ-76	AJ-77	27,161	68,081
AJ-77	536121,445	4175491,548	AJ-77	AJ-78	17,994	184,738
AJ-78	536119,959	4175473,615	AJ-78	AJ-79	34,190	153,717
AJ-79	536135,099	4175442,960	AJ-79	AJ-80	23,526	149,393
AJ-80	536147,077	4175422,711	AJ-80	AJ-81	30,838	156,607
AJ-81	536159,321	4175394,408	AJ-81	AJ-82	8,449	112,939
AJ-82	536167,102	4175391,115	AJ-82	AJ-83	49,392	67,532
AJ-83	536212,745	4175409,991	AJ-83	AJ-84	10,640	35,905
AJ-84	536218,985	4175418,610	AJ-84	AJ-85	15,261	340,694
AJ-85	536213,939	4175433,013	AJ-85	AJ-86	30,979	288,967
AJ-86	536184,643	4175443,081	AJ-86	AJ-87	16,714	321,297
AJ-87	536174,191	4175456,125	AJ-87	AJ-88	12,609	348,309
AJ-88	536171,637	4175468,472	AJ-88	AJ-89	29,264	37,406
AJ-89	536189,413	4175491,718	AJ-89	AJ-90	29,222	44,795
AJ-90	536210,003	4175512,455	AJ-90	AJ-91	24,343	92,248
AJ-91	536234,327	4175511,500	AJ-91	AJ-92	18,937	84,915



ENCLAVADO AJ MONTE "CERRO DEL PEZ"						
PIQUETE	COORD. X	COORD. Y	DEL PIQUETE	AL PIQUETE	DISTANCIA (m)	ÁNGULO
AJ-176	536037,072	4175586,863	AJ-176	AJ-177	17,848	273,708
AJ-177	536019,262	4175588,017	AJ-177	AJ-178	18,079	285,534
AJ-178	536001,844	4175592,859	AJ-178	AJ-179	25,343	263,258
AJ-179	535976,676	4175589,884	AJ-179	AJ-180	21,380	273,955
AJ-180	535955,346	4175591,359	AJ-180	AJ-181	29,688	239,280
AJ-181	535929,824	4175576,193	AJ-181	AJ-182	24,070	260,757
AJ-182	535906,067	4175572,326	AJ-182	AJ-183	17,695	5,285
AJ-183	535907,697	4175589,946	AJ-183	AJ-184	14,269	38,427
AJ-184	535916,565	4175601,124	AJ-184	AJ-185	14,982	9,053
AJ-185	535918,922	4175615,919	AJ-185	AJ-1	10,331	293,056

ENCLAVADO AK MONTE "CERRO DEL PEZ"						
PIQUETE	COORD. X	COORD. Y	DEL PIQUETE	AL PIQUETE	DISTANCIA (m)	ÁNGULO
AK-1	535288,181	4175843,182	AK-1	AK-2	17,711	177,828
AK-2	535288,852	4175825,484	AK-2	AK-3	28,968	114,276
AK-3	535315,259	4175813,575	AK-3	AK-4	21,341	117,849
AK-4	535334,128	4175803,605	AK-4	AK-5	4,273	209,349
AK-5	535332,034	4175799,881	AK-5	AK-6	14,118	120,019
AK-6	535344,257	4175792,818	AK-6	AK-7	4,715	48,953
AK-7	535347,813	4175795,914	AK-7	AK-8	27,007	121,168
AK-8	535370,922	4175781,936	AK-8	AK-9	22,252	85,812
AK-9	535393,114	4175783,561	AK-9	AK-10	10,640	172,031
AK-10	535394,589	4175773,024	AK-10	AK-11	33,468	121,157
AK-11	535423,229	4175755,708	AK-11	AK-12	7,998	27,505
AK-12	535426,923	4175762,803	AK-12	AK-13	11,253	335,339
AK-13	535422,228	4175773,029	AK-13	AK-14	16,059	314,135
AK-14	535410,702	4175784,212	AK-14	AK-15	19,949	299,629
AK-15	535393,362	4175794,075	AK-15	AK-16	11,585	244,972
AK-16	535382,865	4175789,174	AK-16	AK-17	28,906	306,026
AK-17	535359,488	4175806,175	AK-17	AK-18	20,033	303,428
AK-18	535342,769	4175817,210	AK-18	AK-19	28,357	299,715
AK-19	535318,140	4175831,266	AK-19	AK-1	32,243	291,689

ENCLAVADO AL MONTE "CERRO DEL PEZ"						
PIQUETE	COORD. X	COORD. Y	DEL PIQUETE	AL PIQUETE	DISTANCIA (m)	ÁNGULO
AL-1	538659,121	4175949,657	AL-1	AL-2	17,927	250,645
AL-2	538642,207	4175943,715	AL-2	AL-3	6,694	228,697
AL-3	538637,179	4175939,297	AL-3	AL-4	21,896	261,195
AL-4	538615,541	4175935,945	AL-4	AL-5	25,620	285,521
AL-5	538590,855	4175942,801	AL-5	AL-6	16,754	230,411

ENCLAVADO AJ MONTE "CERRO DEL PEZ"						
PIQUETE	COORD. X	COORD. Y	DEL PIQUETE	AL PIQUETE	DISTANCIA (m)	ÁNGULO
AJ-134	536643,767	4175405,057	AJ-134	AJ-135	17,361	64,562
AJ-135	536659,446	4175412,514	AJ-135	AJ-136	28,706	311,384
AJ-136	536637,908	4175431,491	AJ-136	AJ-137	13,053	315,432
AJ-137	536628,747	4175440,791	AJ-137	AJ-138	10,469	320,796
AJ-138	536622,130	4175448,904	AJ-138	AJ-139	12,933	266,356
AJ-139	536609,223	4175448,082	AJ-139	AJ-140	30,436	244,568
AJ-140	536581,736	4175435,011	AJ-140	AJ-141	10,569	262,247
AJ-141	536571,263	4175433,585	AJ-141	AJ-142	12,840	230,906
AJ-142	536561,298	4175425,489	AJ-142	AJ-143	18,801	243,435
AJ-143	536544,482	4175417,081	AJ-143	AJ-144	15,671	239,309
AJ-144	536531,007	4175409,082	AJ-144	AJ-145	15,225	256,436
AJ-145	536516,206	4175405,511	AJ-145	AJ-146	24,387	275,795
AJ-146	536491,944	4175407,974	AJ-146	AJ-147	18,164	299,331
AJ-147	536476,108	4175416,871	AJ-147	AJ-148	8,775	230,366
AJ-148	536469,350	4175411,274	AJ-148	AJ-149	16,886	323,383
AJ-149	536459,278	4175424,827	AJ-149	AJ-150	8,641	297,680
AJ-150	536451,626	4175428,841	AJ-150	AJ-151	29,759	258,075
AJ-151	536422,509	4175422,692	AJ-151	AJ-152	39,259	271,334
AJ-152	536383,261	4175423,606	AJ-152	AJ-153	20,001	290,682
AJ-153	536364,550	4175430,670	AJ-153	AJ-154	26,515	329,639
AJ-154	536351,148	4175453,549	AJ-154	AJ-155	29,639	350,950
AJ-155	536346,486	4175482,819	AJ-155	AJ-156	13,157	52,394
AJ-156	536356,909	4175490,847	AJ-156	AJ-157	25,979	73,402
AJ-157	536381,806	4175498,268	AJ-157	AJ-158	18,198	66,508
AJ-158	536398,496	4175505,522	AJ-158	AJ-159	6,074	356,564
AJ-159	536398,132	4175511,586	AJ-159	AJ-160	24,362	278,643
AJ-160	536374,046	4175515,247	AJ-160	AJ-161	25,076	292,781
AJ-161	536350,926	4175524,957	AJ-161	AJ-162	12,978	278,596
AJ-162	536338,093	4175526,896	AJ-162	AJ-163	26,642	315,388
AJ-163	536319,383	4175545,862	AJ-163	AJ-164	27,929	301,585
AJ-164	536295,591	4175560,491	AJ-164	AJ-165	22,863	333,300
AJ-165	536285,318	4175580,915	AJ-165	AJ-166	11,000	300,860
AJ-166	536275,876	4175586,557	AJ-166	AJ-167	26,569	281,152
AJ-167	536249,809	4175591,696	AJ-167	AJ-168	18,690	294,051
AJ-168	536232,741	4175599,313	AJ-168	AJ-169	11,182	285,490
AJ-169	536221,966	4175602,299	AJ-169	AJ-170	42,202	267,550
AJ-170	536179,803	4175600,496	AJ-170	AJ-171	22,110	250,934
AJ-171	536158,906	4175593,273	AJ-171	AJ-172	42,892	259,518
AJ-172	536116,730	4175585,470	AJ-172	AJ-173	20,553	249,938
AJ-173	536097,425	4175578,419	AJ-173	AJ-174	12,558	218,301
AJ-174	536089,641	4175568,564	AJ-174	AJ-175	21,302	304,382
AJ-175	536072,061	4175580,593	AJ-175	AJ-176	35,546	280,159

ENCLAVADO AL MONTE "CERRO DEL PEZ"						
PIQUETE	COORD. X	COORD. Y	DEL PIQUETE	AL PIQUETE	DISTANCIA (m)	ÁNGULO
AL-48	538582,597	4175865,381	AL-48	AL-49	11,142	161,781
AL-49	538586,081	4175854,798	AL-49	AL-50	22,913	124,178
AL-50	538605,037	4175841,926	AL-50	AL-51	18,805	149,018
AL-51	538614,717	4175825,804	AL-51	AL-52	24,082	163,595
AL-52	538621,518	4175802,702	AL-52	AL-53	18,365	186,273
AL-53	538619,512	4175784,447	AL-53	AL-54	17,960	240,756
AL-54	538603,840	4175775,673	AL-54	AL-55	21,361	343,236
AL-55	538597,679	4175796,126	AL-55	AL-56	16,027	295,800
AL-56	538583,250	4175803,102	AL-56	AL-57	20,270	253,759
AL-57	538563,789	4175797,433	AL-57	AL-58	15,057	231,586
AL-58	538551,991	4175788,077	AL-58	AL-59	9,377	173,372
AL-59	538553,073	4175778,763	AL-59	AL-60	56,467	124,985
AL-60	538599,336	4175746,387	AL-60	AL-61	33,420	109,773
AL-61	538630,786	4175735,081	AL-61	AL-62	23,295	168,095
AL-62	538635,592	4175712,287	AL-62	AL-63	37,799	182,177
AL-63	538634,156	4175674,515	AL-63	AL-64	10,796	185,559
AL-64	538633,110	4175663,771	AL-64	AL-65	29,314	191,468
AL-65	538627,282	4175635,042	AL-65	AL-66	16,853	213,441
AL-66	538617,994	4175620,978	AL-66	AL-67	13,681	125,669
AL-67	538629,108	4175613,001	AL-67	AL-68	18,232	100,891
AL-68	538647,012	4175609,556	AL-68	AL-69	10,127	148,325
AL-69	538652,330	4175600,938	AL-69	AL-70	15,388	170,855
AL-70	538654,776	4175585,745	AL-70	AL-71	20,477	190,982
AL-71	538650,875	4175565,644	AL-71	AL-72	17,673	154,800
AL-72	538658,399	4175549,653	AL-72	AL-73	4,166	217,667
AL-73	538655,853	4175546,355	AL-73	AL-74	24,534	317,011
AL-74	538639,125	4175564,301	AL-74	AL-75	13,830	350,944
AL-75	538636,948	4175577,959	AL-75	AL-76	43,087	301,685
AL-76	538600,283	4175600,590	AL-76	AL-77	17,337	220,269
AL-77	538589,077	4175587,362	AL-77	AL-78	31,673	122,152
AL-78	538615,893	4175570,507	AL-78	AL-79	63,672	137,841
AL-79	538658,629	4175523,308	AL-79	AL-80	11,003	148,199
AL-80	538664,427	4175513,957	AL-80	AL-81	17,070	109,277
AL-81	538680,540	4175508,322	AL-81	AL-82	11,135	130,799
AL-82	538688,969	4175501,046	AL-82	AL-83	10,841	87,843
AL-83	538699,802	4175501,454	AL-83	AL-84	24,916	25,085
AL-84	538710,365	4175524,020	AL-84	AL-85	12,189	319,348
AL-85	538702,425	4175533,267	AL-85	AL-86	12,689	292,493
AL-86	538690,701	4175538,121	AL-86	AL-87	15,307	15,937
AL-87	538694,904	4175552,840	AL-87	AL-88	6,033	293,408
AL-88	538689,368	4175555,237	AL-88	AL-89	26,695	6,200
AL-89	538692,251	4175581,775	AL-89	AL-90	7,281	319,468

ENCLAVADO AL MONTE "CERRO DEL PEZ"						
PIQUETE	COORD. X	COORD. Y	DEL PIQUETE	AL PIQUETE	DISTANCIA (m)	ÁNGULO
AL-6	538577,944	4175932,124	AL-6	AL-7	7,832	232,913
AL-7	538571,696	4175927,401	AL-7	AL-8	13,729	261,062
AL-8	538558,134	4175925,268	AL-8	AL-9	19,121	264,972
AL-9	538539,087	4175923,593	AL-9	AL-10	8,392	240,647
AL-10	538531,773	4175919,479	AL-10	AL-11	13,493	216,649
AL-11	538523,719	4175908,654	AL-11	AL-12	14,401	321,763
AL-12	538514,806	4175919,965	AL-12	AL-13	16,264	13,370
AL-13	538518,567	4175935,788	AL-13	AL-14	12,321	282,442
AL-14	538506,535	4175938,442	AL-14	AL-15	14,165	259,271
AL-15	538492,618	4175935,805	AL-15	AL-16	15,844	268,724
AL-16	538476,777	4175935,452	AL-16	AL-17	23,930	291,142
AL-17	538454,458	4175944,084	AL-17	AL-18	12,663	211,885
AL-18	538447,769	4175933,332	AL-18	AL-19	11,595	276,697
AL-19	538436,254	4175934,684	AL-19	AL-20	9,968	225,910
AL-20	538429,095	4175927,748	AL-20	AL-21	20,975	254,630
AL-21	538408,870	4175922,189	AL-21	AL-22	28,949	254,140
AL-22	538381,024	4175914,278	AL-22	AL-23	24,120	285,708
AL-23	538357,804	4175920,808	AL-23	AL-24	25,429	225,627
AL-24	538339,627	4175903,024	AL-24	AL-25	24,901	99,093
AL-25	538364,216	4175899,089	AL-25	AL-26	13,371	99,826
AL-26	538377,391	4175896,807	AL-26	AL-27	40,946	81,112
AL-27	538417,845	4175903,133	AL-27	AL-28	16,606	128,634
AL-28	538430,817	4175892,765	AL-28	AL-29	15,746	140,216
AL-29	538440,892	4175880,665	AL-29	AL-30	19,973	171,548
AL-30	538443,828	4175860,910	AL-30	AL-31	16,844	246,662
AL-31	538428,362	4175854,237	AL-31	AL-32	33,294	259,979
AL-32	538395,576	4175848,443	AL-32	AL-33	10,146	229,879
AL-33	538387,817	4175841,905	AL-33	AL-34	40,604	187,164
AL-34	538382,753	4175801,618	AL-34	AL-35	33,712	214,143
AL-35	538363,832	4175773,177	AL-35	AL-36	46,476	261,904
AL-36	538317,819	4175767,171	AL-36	AL-37	9,250	195,948
AL-37	538315,277	4175758,277	AL-37	AL-38	16,184	137,115
AL-38	538326,291	4175746,418	AL-38	AL-39	16,785	100,174
AL-39	538342,812	4175743,454	AL-39	AL-40	11,987	147,989
AL-40	538349,166	4175733,289	AL-40	AL-41	53,566	94,433
AL-41	538402,572	4175729,149	AL-41	AL-42	47,307	34,814
AL-42	538429,579	4175767,988	AL-42	AL-43	41,918	46,238
AL-43	538459,853	4175796,981	AL-43	AL-44	63,718	45,367
AL-44	538505,196	4175841,747	AL-44	AL-45	14,330	42,440
AL-45	538514,866	4175852,322	AL-45	AL-46	21,623	59,400
AL-46	538533,478	4175863,329	AL-46	AL-47	16,379	78,146
AL-47	538549,508	4175866,694	AL-47	AL-48	33,115	92,271

ENCLAVADO AM MONTE "CERRO DEL PEZ"						
PIQUETE	COORD. X	COORD. Y	DEL PIQUETE	AL PIQUETE	DISTANCIA (m)	ÁNGULO
AM-6	537102,347	4175749,508	AM-6	AM-7	7,076	240,756
AM-7	537096,172	4175746,051	AM-7	AM-8	13,836	182,046
AM-8	537095,679	4175732,224	AM-8	AM-9	7,808	161,562
AM-9	537098,148	4175724,817	AM-9	AM-10	9,832	244,727
AM-10	537089,258	4175720,619	AM-10	AM-11	12,993	261,256
AM-11	537076,416	4175718,644	AM-11	AM-12	12,922	296,071
AM-12	537064,808	4175724,323	AM-12	AM-13	14,722	247,310
AM-13	537051,225	4175718,644	AM-13	AM-14	22,942	229,310
AM-14	537033,829	4175703,687	AM-14	AM-15	21,833	238,652
AM-15	537015,184	4175692,329	AM-15	AM-16	8,145	263,312
AM-16	537007,094	4175691,380	AM-16	AM-17	10,342	213,316
AM-17	537001,414	4175682,738	AM-17	AM-18	7,268	260,219
AM-18	536994,252	4175681,503	AM-18	AM-19	7,859	237,733
AM-19	536988,819	4175675,824	AM-19	AM-20	25,180	227,856
AM-20	536967,499	4175662,428	AM-20	AM-21	42,394	234,286
AM-21	536933,078	4175637,681	AM-21	AM-22	10,978	320,787
AM-22	536926,138	4175646,186	AM-22	AM-23	15,084	49,044
AM-23	536937,529	4175656,073	AM-23	AM-24	9,743	51,672
AM-24	536945,172	4175662,116	AM-24	AM-25	8,733	31,269
AM-25	536949,705	4175669,580	AM-25	AM-26	14,626	63,284
AM-26	536962,770	4175676,155	AM-26	AM-27	12,021	58,044
AM-27	536972,969	4175682,518	AM-27	AM-28	18,427	43,013
AM-28	536985,540	4175695,992	AM-28	AM-29	10,867	358,698
AM-29	536985,293	4175706,856	AM-29	AM-30	9,167	297,251
AM-30	536977,143	4175711,053	AM-30	AM-31	7,367	230,446
AM-31	536971,463	4175706,362	AM-31	AM-32	13,364	207,517
AM-32	536965,289	4175694,510	AM-32	AM-33	12,399	224,199
AM-33	536956,645	4175685,621	AM-33	AM-34	19,398	238,541
AM-34	536940,099	4175675,498	AM-34	AM-35	12,329	212,740
AM-35	536933,431	4175665,127	AM-35	AM-36	16,428	222,569
AM-36	536922,317	4175653,029	AM-36	AM-37	14,734	219,565
AM-37	536912,933	4175641,671	AM-37	AM-38	9,452	250,148
AM-38	536904,042	4175638,461	AM-38	AM-39	16,020	268,269
AM-39	536888,029	4175637,977	AM-39	AM-40	8,859	180,000
AM-40	536888,029	4175629,118	AM-40	AM-41	13,958	108,591
AM-41	536901,259	4175624,668	AM-41	AM-42	8,635	146,763
AM-42	536905,992	4175617,446	AM-42	AM-43	13,833	166,461
AM-43	536909,230	4175603,997	AM-43	AM-44	14,215	183,013
AM-44	536908,483	4175589,802	AM-44	AM-45	16,043	244,235
AM-45	536894,035	4175582,828	AM-45	AM-46	27,570	251,568
AM-46	536867,880	4175574,112	AM-46	AM-47	18,752	129,605
AM-47	536882,328	4175562,157	AM-47	AM-48	11,750	85,137

ENCLAVADO AL MONTE "CERRO DEL PEZ"						
PIQUETE	COORD. X	COORD. Y	DEL PIQUETE	AL PIQUETE	DISTANCIA (m)	ÁNGULO
AL-90	538687,520	4175587,309	AL-90	AL-91	13,118	13,401
AL-91	538690,560	4175600,070	AL-91	AL-92	12,519	35,869
AL-92	538697,895	4175610,215	AL-92	AL-93	4,964	339,583
AL-93	538696,164	4175614,868	AL-93	AL-94	30,431	54,754
AL-94	538721,016	4175632,429	AL-94	AL-95	43,146	74,705
AL-95	538762,634	4175643,810	AL-95	AL-96	23,571	93,408
AL-96	538786,163	4175642,409	AL-96	AL-97	24,017	95,295
AL-97	538810,078	4175640,193	AL-97	AL-98	29,706	4,749
AL-98	538812,537	4175669,797	AL-98	AL-99	11,793	100,686
AL-99	538824,125	4175667,610	AL-99	AL-100	8,821	98,130
AL-100	538832,858	4175666,363	AL-100	AL-101	5,309	93,681
AL-101	538838,156	4175666,022	AL-101	AL-102	3,940	18,088
AL-102	538839,379	4175669,768	AL-102	AL-103	7,510	15,712
AL-103	538841,413	4175676,997	AL-103	AL-104	26,763	11,692
AL-104	538846,836	4175703,205	AL-104	AL-105	22,884	4,830
AL-105	538848,763	4175726,008	AL-105	AL-106	46,968	296,310
AL-106	538806,661	4175746,825	AL-106	AL-107	28,014	3,404
AL-107	538808,324	4175774,789	AL-107	AL-108	22,875	5,493
AL-108	538810,514	4175797,559	AL-108	AL-109	14,826	282,208
AL-109	538796,023	4175800,694	AL-109	AL-110	5,077	315,137
AL-110	538792,442	4175804,292	AL-110	AL-111	6,862	307,174
AL-111	538786,974	4175808,439	AL-111	AL-112	10,728	302,747
AL-112	538777,951	4175814,242	AL-112	AL-113	15,990	292,286
AL-113	538763,155	4175820,306	AL-113	AL-114	11,212	357,817
AL-114	538762,728	4175831,510	AL-114	AL-115	32,349	7,236
AL-115	538766,803	4175863,601	AL-115	AL-116	11,742	341,713
AL-116	538763,118	4175874,751	AL-116	AL-117	20,746	75,682
AL-117	538783,220	4175879,881	AL-117	AL-118	30,796	5,333
AL-118	538786,082	4175910,544	AL-118	AL-119	28,192	285,231
AL-119	538758,881	4175917,951	AL-119	AL-120	20,594	295,994
AL-120	538740,370	4175926,977	AL-120	AL-121	51,152	279,635
AL-121	538689,940	4175935,538	AL-121	AL-122	26,837	289,451
AL-122	538664,634	4175944,475	AL-122	AL-1	7,566	313,227

ENCLAVADO AM MONTE "CERRO DEL PEZ"						
PIQUETE	COORD. X	COORD. Y	DEL PIQUETE	AL PIQUETE	DISTANCIA (m)	ÁNGULO
AM-1	537147,369	4175795,191	AM-1	AM-2	5,474	227,360
AM-2	537143,342	4175791,483	AM-2	AM-3	17,740	188,809
AM-3	537140,626	4175773,953	AM-3	AM-4	11,780	213,029
AM-4	537134,205	4175764,076	AM-4	AM-5	12,713	240,950
AM-5	537123,091	4175757,903	AM-5	AM-6	22,379	247,968

ENCLAVADO AM MONTE "CERRO DEL PEZ"						
PIQUETE	COORD. X	COORD. Y	DEL PIQUETE	AL PIQUETE	DISTANCIA (m)	ÁNGULO
AM-90	536995,466	4175606,285	AM-90	AM-91	12,226	176,496
AM-91	536996,213	4175594,081	AM-91	AM-92	9,165	137,197
AM-92	537002,440	4175587,357	AM-92	AM-93	14,597	115,249
AM-93	537015,642	4175581,131	AM-93	AM-94	9,025	140,594
AM-94	537021,372	4175574,157	AM-94	AM-95	15,850	120,187
AM-95	537035,072	4175566,188	AM-95	AM-96	17,173	113,958
AM-96	537050,765	4175559,215	AM-96	AM-97	9,743	94,398
AM-97	537060,480	4175558,467	AM-97	AM-98	13,032	333,920
AM-98	537054,751	4175570,173	AM-98	AM-99	18,943	331,746
AM-99	537045,783	4175586,859	AM-99	AM-100	19,472	339,011
AM-100	537038,808	4175605,039	AM-100	AM-101	11,453	299,447
AM-101	537028,835	4175610,670	AM-101	AM-102	12,863	347,150
AM-102	537025,975	4175623,210	AM-102	AM-103	8,711	297,855
AM-103	537018,273	4175627,281	AM-103	AM-104	18,924	347,577
AM-104	537014,202	4175645,762	AM-104	AM-105	16,338	1,967
AM-105	537014,762	4175662,090	AM-105	AM-106	10,650	43,688
AM-106	537022,119	4175669,792	AM-106	AM-107	11,554	2,592
AM-107	537022,642	4175681,334	AM-107	AM-108	19,729	46,029
AM-108	537036,840	4175695,031	AM-108	AM-109	14,040	64,803
AM-109	537049,544	4175701,008	AM-109	AM-110	15,228	93,751
AM-110	537064,739	4175700,012	AM-110	AM-111	23,666	139,262
AM-111	537080,183	4175682,081	AM-111	AM-112	16,149	137,926
AM-112	537091,004	4175670,094	AM-112	AM-113	15,404	140,900
AM-113	537100,719	4175658,140	AM-113	AM-114	11,194	147,719
AM-114	537106,697	4175648,676	AM-114	AM-115	10,698	167,903
AM-115	537108,939	4175638,216	AM-115	AM-116	12,925	154,912
AM-116	537114,419	4175626,511	AM-116	AM-117	8,602	157,886
AM-117	537117,658	4175618,541	AM-117	AM-118	9,451	161,562
AM-118	537120,647	4175609,575	AM-118	AM-119	10,296	147,843
AM-119	537126,127	4175600,859	AM-119	AM-120	11,362	153,992
AM-120	537131,109	4175590,648	AM-120	AM-121	4,653	164,473
AM-121	537132,354	4175586,165	AM-121	AM-122	13,152	65,381
AM-122	537144,311	4175591,644	AM-122	AM-123	12,457	88,854
AM-123	537156,766	4175591,893	AM-123	AM-124	9,337	80,791
AM-124	537165,983	4175593,387	AM-124	AM-125	12,653	323,801
AM-125	537158,510	4175603,598	AM-125	AM-126	15,129	339,771
AM-126	537153,279	4175617,794	AM-126	AM-127	13,075	17,748
AM-127	537157,264	4175630,246	AM-127	AM-128	17,237	52,639
AM-128	537170,965	4175640,706	AM-128	AM-129	19,052	281,308
AM-129	537152,282	4175644,442	AM-129	AM-130	15,598	321,477
AM-130	537142,567	4175656,645	AM-130	AM-131	14,944	323,125
AM-131	537133,600	4175668,600	AM-131	AM-132	19,280	354,067

ENCLAVADO AM MONTE "CERRO DEL PEZ"						
PIQUETE	COORD. X	COORD. Y	DEL PIQUETE	AL PIQUETE	DISTANCIA (m)	ÁNGULO
AM-48	536894,035	4175563,153	AM-48	AM-49	12,213	101,766
AM-49	536905,992	4175560,663	AM-49	AM-50	9,614	143,421
AM-50	536911,721	4175552,943	AM-50	AM-51	19,865	169,179
AM-51	536915,450	4175533,431	AM-51	AM-52	15,739	184,539
AM-52	536914,205	4175517,741	AM-52	AM-53	17,938	181,592
AM-53	536913,707	4175499,810	AM-53	AM-54	9,812	156,033
AM-54	536917,692	4175490,844	AM-54	AM-55	12,916	230,483
AM-55	536907,728	4175482,625	AM-55	AM-56	5,514	251,568
AM-56	536902,497	4175480,882	AM-56	AM-57	7,604	211,613
AM-57	536898,512	4175474,407	AM-57	AM-58	15,061	124,210
AM-58	536910,967	4175465,939	AM-58	AM-59	12,090	74,947
AM-59	536922,642	4175469,079	AM-59	AM-60	13,737	171,134
AM-60	536924,759	4175455,506	AM-60	AM-61	14,138	171,253
AM-61	536926,909	4175441,532	AM-61	AM-62	10,240	85,816
AM-62	536937,122	4175442,280	AM-62	AM-63	7,592	41,015
AM-63	536942,104	4175448,008	AM-63	AM-64	13,485	4,237
AM-64	536943,100	4175461,456	AM-64	AM-65	9,786	14,746
AM-65	536945,591	4175470,920	AM-65	AM-66	10,012	5,712
AM-66	536946,588	4175480,882	AM-66	AM-67	8,403	78,026
AM-67	536954,808	4175482,625	AM-67	AM-68	9,484	330,064
AM-68	536950,075	4175490,844	AM-68	AM-69	12,611	350,908
AM-69	536948,082	4175503,296	AM-69	AM-70	9,165	42,803
AM-70	536954,310	4175510,020	AM-70	AM-71	18,019	40,521
AM-71	536966,017	4175523,718	AM-71	AM-72	10,040	352,874
AM-72	536964,772	4175533,680	AM-72	AM-73	9,534	289,852
AM-73	536955,804	4175536,918	AM-73	AM-74	10,214	1,397
AM-74	536956,053	4175547,129	AM-74	AM-75	8,223	35,139
AM-75	536960,786	4175553,853	AM-75	AM-76	10,805	334,021
AM-76	536956,053	4175563,566	AM-76	AM-77	7,394	16,077
AM-77	536958,101	4175570,671	AM-77	AM-78	7,758	84,474
AM-78	536965,823	4175571,418	AM-78	AM-79	17,156	332,314
AM-79	536957,852	4175586,610	AM-79	AM-80	21,701	328,129
AM-80	536946,393	4175605,039	AM-80	AM-81	11,599	14,934
AM-81	536949,383	4175616,246	AM-81	AM-82	6,364	329,416
AM-82	536946,144	4175621,725	AM-82	AM-83	11,724	347,733
AM-83	536943,653	4175633,182	AM-83	AM-84	16,042	53,847
AM-84	536956,606	4175642,645	AM-84	AM-85	19,412	56,519
AM-85	536972,798	4175663,355	AM-85	AM-86	13,190	100,883
AM-86	536985,751	4175650,864	AM-86	AM-87	12,365	161,197
AM-87	536989,736	4175639,159	AM-87	AM-88	13,144	152,945
AM-88	536995,715	4175627,454	AM-88	AM-89	14,413	189,953
AM-89	536993,224	4175613,258	AM-89	AM-90	7,325	162,178

ENCLAVADO AN MONTE "CERRO DEL PEZ"						
PIQUETE	COORD. X	COORD. Y	DEL PIQUETE	AL PIQUETE	DISTANCIA (m)	ÁNGULO
AN-4	538620,582	4176898,445	AN-4	AN-5	27,200	176,166
AN-5	538622,400	4176871,305	AN-5	AN-6	11,188	193,338
AN-6	538619,819	4176860,419	AN-6	AN-7	35,220	203,221
AN-7	538605,933	4176828,053	AN-7	AN-8	20,173	180,682
AN-8	538605,693	4176807,881	AN-8	AN-9	31,986	243,072
AN-9	538577,175	4176793,396	AN-9	AN-10	13,210	214,614
AN-10	538569,671	4176782,524	AN-10	AN-11	14,791	200,208
AN-11	538564,562	4176768,643	AN-11	AN-12	24,196	222,189
AN-12	538548,312	4176750,715	AN-12	AN-13	15,277	245,441
AN-13	538534,418	4176744,366	AN-13	AN-14	13,673	215,766
AN-14	538526,426	4176733,271	AN-14	AN-15	96,626	170,976
AN-15	538541,582	4176637,842	AN-15	AN-16	10,707	85,508
AN-16	538552,256	4176638,680	AN-16	AN-17	28,573	70,027
AN-17	538579,110	4176648,440	AN-17	AN-18	21,636	78,573
AN-18	538600,318	4176652,727	AN-18	AN-19	16,464	88,261
AN-19	538616,774	4176653,226	AN-19	AN-20	8,755	178,908
AN-20	538616,941	4176644,473	AN-20	AN-21	17,211	242,671
AN-21	538601,651	4176636,572	AN-21	AN-22	21,035	125,710
AN-22	538618,731	4176624,294	AN-22	AN-23	31,529	25,880
AN-23	538632,493	4176652,661	AN-23	AN-24	25,410	353,534
AN-24	538629,632	4176677,910	AN-24	AN-25	16,401	339,203
AN-25	538623,809	4176693,242	AN-25	AN-26	14,390	315,142
AN-26	538613,659	4176703,442	AN-26	AN-27	19,687	2,565
AN-27	538614,540	4176723,110	AN-27	AN-28	12,698	37,436
AN-28	538622,258	4176733,192	AN-28	AN-29	27,261	77,354
AN-29	538648,858	4176739,160	AN-29	AN-30	44,861	89,829
AN-30	538693,718	4176739,294	AN-30	AN-31	32,644	94,842
AN-31	538726,246	4176736,539	AN-31	AN-32	20,553	115,643
AN-32	538744,775	4176727,644	AN-32	AN-33	16,505	101,730
AN-33	538760,934	4176724,289	AN-33	AN-34	12,544	31,245
AN-34	538767,441	4176735,013	AN-34	AN-35	13,677	352,167
AN-35	538765,577	4176748,563	AN-35	AN-36	26,966	303,502
AN-36	538743,090	4176763,447	AN-36	AN-37	10,243	308,452
AN-37	538735,069	4176769,817	AN-37	AN-38	7,345	342,388
AN-38	538732,847	4176776,818	AN-38	AN-39	15,247	47,770
AN-39	538744,136	4176787,065	AN-39	AN-40	14,884	327,166
AN-40	538736,066	4176799,571	AN-40	AN-41	13,222	285,585
AN-41	538723,331	4176803,124	AN-41	AN-42	27,422	300,640
AN-42	538699,737	4176817,099	AN-42	AN-43	26,712	352,958
AN-43	538696,462	4176843,610	AN-43	AN-44	40,778	333,258
AN-44	538678,114	4176880,026	AN-44	AN-45	26,173	310,895
AN-45	538658,329	4176897,161	AN-45	AN-46	15,750	322,644

ENCLAVADO AM MONTE "CERRO DEL PEZ"						
PIQUETE	COORD. X	COORD. Y	DEL PIQUETE	AL PIQUETE	DISTANCIA (m)	ÁNGULO
AM-132	537131,607	4175687,776	AM-132	AM-133	18,404	345,134
AM-133	537126,885	4175705,564	AM-133	AM-134	9,873	301,152
AM-134	537118,436	4175710,672	AM-134	AM-135	8,098	345,605
AM-135	537116,423	4175718,515	AM-135	AM-136	9,965	1,432
AM-136	537116,672	4175728,477	AM-136	AM-137	14,703	38,817
AM-137	537125,889	4175739,933	AM-137	AM-138	13,782	83,776
AM-138	537139,589	4175741,427	AM-138	AM-139	8,761	75,177
AM-139	537148,059	4175743,669	AM-139	AM-140	6,106	11,771
AM-140	537149,304	4175749,646	AM-140	AM-141	11,306	352,404
AM-141	537147,810	4175760,853	AM-141	AM-142	10,745	44,067
AM-142	537155,282	4175768,573	AM-142	AM-143	43,508	133,489
AM-143	537186,848	4175738,631	AM-143	AM-144	13,764	167,090
AM-144	537189,923	4175725,215	AM-144	AM-145	10,887	209,202
AM-145	537184,611	4175715,712	AM-145	AM-146	17,864	163,007
AM-146	537189,832	4175698,628	AM-146	AM-147	29,243	120,055
AM-147	537215,143	4175683,982	AM-147	AM-148	31,427	129,469
AM-148	537239,404	4175664,005	AM-148	AM-149	30,054	136,502
AM-149	537260,091	4175642,204	AM-149	AM-150	11,069	134,994
AM-150	537267,918	4175634,378	AM-150	AM-151	23,603	108,646
AM-151	537290,282	4175626,832	AM-151	AM-152	10,566	37,482
AM-152	537296,712	4175635,217	AM-152	AM-153	23,427	342,643
AM-153	537289,723	4175657,576	AM-153	AM-154	15,592	345,463
AM-154	537285,810	4175672,669	AM-154	AM-155	16,754	332,148
AM-155	537277,982	4175687,483	AM-155	AM-156	25,053	333,417
AM-156	537266,771	4175709,887	AM-156	AM-157	17,696	351,594
AM-157	537264,184	4175727,393	AM-157	AM-158	18,630	339,091
AM-158	537257,536	4175744,796	AM-158	AM-159	9,223	298,453
AM-159	537249,426	4175749,190	AM-159	AM-160	18,161	320,306
AM-160	537237,827	4175763,164	AM-160	AM-161	8,617	241,913
AM-161	537230,225	4175759,107	AM-161	AM-162	14,892	142,490
AM-162	537239,293	4175747,294	AM-162	AM-163	8,294	243,440
AM-163	537231,874	4175743,585	AM-163	AM-164	40,321	284,602
AM-164	537192,855	4175753,750	AM-164	AM-165	31,486	311,705
AM-165	537169,349	4175774,697	AM-165	AM-166	25,237	323,349
AM-166	537154,284	4175794,944	AM-166	AM-1	6,919	272,045

ENCLAVADO AN MONTE "CERRO DEL PEZ"						
PIQUETE	COORD. X	COORD. Y	DEL PIQUETE	AL PIQUETE	DISTANCIA (m)	ÁNGULO
AN-1	538650,258	4177017,156	AN-1	AN-2	41,334	192,379
AN-2	538641,397	4176976,783	AN-2	AN-3	31,799	196,662
AN-3	538632,279	4176946,319	AN-3	AN-4	49,283	193,731

ENCLAVADO AP MONTE "CERRO DEL PEZ"						
PIQUETE	COORD. X	COORD. Y	DEL PIQUETE	AL PIQUETE	DISTANCIA (m)	ÁNGULO
AP-21	538643,070	4176536,029	AP-21	AP-22	11,332	286,311
AP-22	538632,194	4176539,211	AP-22	AP-23	21,567	305,957
AP-23	538614,737	4176551,875	AP-23	AP-24	12,947	320,850
AP-24	538606,563	4176561,915	AP-24	AP-25	17,436	253,744
AP-25	538589,823	4176557,034	AP-25	AP-26	18,699	182,573
AP-26	538588,984	4176538,354	AP-26	AP-27	12,189	135,144
AP-27	538597,581	4176529,714	AP-27	AP-28	16,707	76,697
AP-28	538613,840	4176533,558	AP-28	AP-29	38,497	115,175
AP-29	538648,680	4176517,182	AP-29	AP-30	15,509	93,393
AP-30	538664,162	4176516,264	AP-30	AP-31	21,197	74,326
AP-31	538684,570	4176521,990	AP-31	AP-32	43,543	44,040
AP-32	538714,839	4176553,291	AP-32	AP-33	25,151	24,442
AP-33	538725,246	4176576,189	AP-33	AP-34	11,628	340,543
AP-34	538721,373	4176587,152	AP-34	AP-35	44,879	309,972
AP-35	538686,980	4176615,983	AP-35	AP-36	9,038	25,936
AP-36	538690,933	4176624,111	AP-36	AP-37	8,410	320,009
AP-37	538685,528	4176630,555	AP-37	AP-38	26,461	87,251
AP-38	538711,958	4176631,824	AP-38	AP-39	15,403	337,856
AP-39	538706,152	4176646,090	AP-39	AP-40	27,015	59,271
AP-40	538729,374	4176659,895	AP-40	AP-41	38,641	83,436
AP-41	538767,762	4176664,312	AP-41	AP-42	13,815	316,386
AP-42	538758,233	4176674,314	AP-42	AP-43	25,709	67,257
AP-43	538781,942	4176684,253	AP-43	AP-44	6,166	341,005
AP-44	538779,935	4176690,083	AP-44	AP-45	21,922	254,776
AP-45	538758,783	4176684,327	AP-45	AP-46	26,557	241,003
AP-46	538735,555	4176671,453	AP-46	AP-47	14,795	250,266
AP-47	538721,629	4176666,457	AP-47	AP-48	10,192	288,928
AP-48	538711,988	4176669,763	AP-48	AP-49	14,751	322,206
AP-49	538702,948	4176681,419	AP-49	AP-50	17,221	265,082
AP-50	538685,791	4176679,943	AP-50	AP-51	21,456	301,937
AP-51	538667,583	4176691,293	AP-51	AP-1	16,302	302,411

ENCLAVADO AQ MONTE "CERRO DEL PEZ"						
PIQUETE	COORD. X	COORD. Y	DEL PIQUETE	AL PIQUETE	DISTANCIA (m)	ÁNGULO
AQ-1	539509,694	4176382,149	AQ-1	AQ-2	33,567	227,064
AQ-2	539485,119	4176359,284	AQ-2	AQ-3	38,280	245,020
AQ-3	539450,420	4176343,119	AQ-3	AQ-4	10,666	185,439
AQ-4	539449,409	4176332,501	AQ-4	AQ-5	9,573	113,346
AQ-5	539458,199	4176328,707	AQ-5	AQ-6	13,487	150,344
AQ-6	539464,872	4176316,987	AQ-6	AQ-7	16,160	180,791
AQ-7	539464,649	4176300,828	AQ-7	AQ-8	8,422	235,556

ENCLAVADO AN MONTE "CERRO DEL PEZ"						
PIQUETE	COORD. X	COORD. Y	DEL PIQUETE	AL PIQUETE	DISTANCIA (m)	ÁNGULO
AN-46	538648,773	4176909,680	AN-46	AN-47	21,416	17,707
AN-47	538655,287	4176930,082	AN-47	AN-48	26,934	36,430
AN-48	538671,281	4176951,753	AN-48	AN-49	31,870	18,518
AN-49	538681,403	4176981,973	AN-49	AN-50	21,200	22,192
AN-50	538689,411	4177001,603	AN-50	AN-1	42,129	291,665

ENCLAVADO AO MONTE "CERRO DEL PEZ"						
PIQUETE	COORD. X	COORD. Y	DEL PIQUETE	AL PIQUETE	DISTANCIA (m)	ÁNGULO
AO-1	538712,459	4177027,284	AO-1	AO-2	11,335	237,460
AO-2	538702,904	4177021,187	AO-2	AO-3	69,519	193,781
AO-3	538686,344	4176953,670	AO-3	AO-4	6,717	121,451
AO-4	538692,074	4176950,165	AO-4	AO-5	11,487	53,833
AO-5	538701,348	4176956,944	AO-5	AO-6	19,596	39,757
AO-6	538713,880	4176972,008	AO-6	AO-7	14,965	14,404
AO-7	538717,602	4176986,503	AO-7	AO-8	20,748	354,051
AO-8	538715,452	4177007,139	AO-8	AO-9	11,289	12,468
AO-9	538717,889	4177018,161	AO-9	AO-1	10,616	329,239

ENCLAVADO AP MONTE "CERRO DEL PEZ"						
PIQUETE	COORD. X	COORD. Y	DEL PIQUETE	AL PIQUETE	DISTANCIA (m)	ÁNGULO
AP-1	538653,821	4176700,030	AP-1	AP-2	5,561	213,616
AP-2	538650,742	4176695,400	AP-2	AP-3	22,262	151,769
AP-3	538661,272	4176675,786	AP-3	AP-4	35,127	123,782
AP-4	538690,469	4176656,254	AP-4	AP-5	7,091	156,380
AP-5	538693,310	4176649,757	AP-5	AP-6	7,500	226,995
AP-6	538687,825	4176644,642	AP-6	AP-7	16,640	265,230
AP-7	538671,242	4176643,258	AP-7	AP-8	26,743	230,512
AP-8	538650,604	4176626,252	AP-8	AP-9	8,858	153,942
AP-9	538654,495	4176618,295	AP-9	AP-10	34,695	236,342
AP-10	538625,616	4176599,065	AP-10	AP-11	7,584	134,950
AP-11	538630,983	4176593,707	AP-11	AP-12	11,538	57,676
AP-12	538640,733	4176599,877	AP-12	AP-13	33,231	90,251
AP-13	538673,964	4176599,731	AP-13	AP-14	13,303	102,804
AP-14	538686,936	4176596,783	AP-14	AP-15	13,759	131,977
AP-15	538697,164	4176587,581	AP-15	AP-16	8,338	149,428
AP-16	538701,405	4176580,402	AP-16	AP-17	11,126	178,983
AP-17	538701,603	4176569,279	AP-17	AP-18	10,135	198,985
AP-18	538698,306	4176559,695	AP-18	AP-19	21,546	228,057
AP-19	538682,280	4176545,295	AP-19	AP-20	24,085	248,641
AP-20	538659,849	4176536,523	AP-20	AP-21	16,787	268,313

ENCLAVADO AQ MONTE "CERRO DEL PEZ"						
PIQUETE	COORD. X	COORD. Y	DEL PIQUETE	AL PIQUETE	DISTANCIA (m)	ÁNGULO
AQ-49	539193,147	4176170,304	AQ-49	AQ-50	26,025	213,089
AQ-50	539178,939	4176148,500	AQ-50	AQ-51	19,181	332,135
AQ-51	539169,974	4176165,456	AQ-51	AQ-52	9,528	298,465
AQ-52	539161,597	4176169,998	AQ-52	AQ-53	26,108	275,313
AQ-53	539135,601	4176172,415	AQ-53	AQ-54	17,122	292,318
AQ-54	539119,762	4176178,917	AQ-54	AQ-55	20,027	304,343
AQ-55	539103,226	4176190,215	AQ-55	AQ-56	21,648	281,983
AQ-56	539082,050	4176194,710	AQ-56	AQ-57	16,811	259,020
AQ-57	539065,547	4176191,508	AQ-57	AQ-58	7,673	337,960
AQ-58	539062,667	4176198,620	AQ-58	AQ-59	18,349	44,684
AQ-59	539075,570	4176211,666	AQ-59	AQ-60	9,777	78,983
AQ-60	539085,167	4176213,535	AQ-60	AQ-61	11,311	104,166
AQ-61	539096,134	4176210,766	AQ-61	AQ-62	7,690	66,979
AQ-62	539103,211	4176213,774	AQ-62	AQ-63	17,397	347,439
AQ-63	539099,428	4176230,754	AQ-63	AQ-64	19,890	333,464
AQ-64	539090,542	4176248,549	AQ-64	AQ-65	11,763	296,513
AQ-65	539080,016	4176253,800	AQ-65	AQ-66	42,333	266,469
AQ-66	539037,763	4176251,192	AQ-66	AQ-67	47,307	280,572
AQ-67	538991,259	4176259,872	AQ-67	AQ-68	12,328	268,349
AQ-68	538978,936	4176259,517	AQ-68	AQ-69	20,318	314,145
AQ-69	538964,356	4176273,668	AQ-69	AQ-70	8,437	267,468
AQ-70	538955,927	4176273,295	AQ-70	AQ-71	12,931	227,648
AQ-71	538946,371	4176264,583	AQ-71	AQ-72	17,678	265,599
AQ-72	538928,745	4176263,227	AQ-72	AQ-73	16,433	276,065
AQ-73	538912,404	4176264,963	AQ-73	AQ-74	14,844	243,556
AQ-74	538899,113	4176258,353	AQ-74	AQ-75	38,609	210,194
AQ-75	538879,696	4176224,982	AQ-75	AQ-76	8,383	123,000
AQ-76	538886,726	4176220,416	AQ-76	AQ-77	18,521	62,730
AQ-77	538903,189	4176228,902	AQ-77	AQ-78	30,551	85,689
AQ-78	538933,653	4176231,199	AQ-78	AQ-79	16,150	102,132
AQ-79	538949,442	4176227,805	AQ-79	AQ-80	16,333	158,123
AQ-80	538955,529	4176212,648	AQ-80	AQ-81	6,625	253,047
AQ-81	538949,191	4176210,716	AQ-81	AQ-82	7,745	337,294
AQ-82	538946,202	4176217,861	AQ-82	AQ-83	7,780	294,259
AQ-83	538939,108	4176221,057	AQ-83	AQ-84	16,882	261,461
AQ-84	538922,413	4176218,550	AQ-84	AQ-85	57,450	170,838
AQ-85	538931,560	4176161,834	AQ-85	AQ-86	24,473	329,666
AQ-86	538919,201	4176182,956	AQ-86	AQ-87	6,167	263,993
AQ-87	538913,068	4176182,310	AQ-87	AQ-88	28,020	184,343
AQ-88	538910,946	4176154,371	AQ-88	AQ-89	31,316	172,198
AQ-89	538915,197	4176123,345	AQ-89	AQ-90	10,116	142,671

ENCLAVADO AQ MONTE "CERRO DEL PEZ"						
PIQUETE	COORD. X	COORD. Y	DEL PIQUETE	AL PIQUETE	DISTANCIA (m)	ÁNGULO
AQ-8	539457,704	4176296,065	AQ-8	AQ-9	7,017	302,063
AQ-9	539451,757	4176299,790	AQ-9	AQ-10	16,060	246,963
AQ-10	539436,978	4176293,505	AQ-10	AQ-11	7,761	213,959
AQ-11	539432,643	4176287,068	AQ-11	AQ-12	20,844	272,128
AQ-12	539411,813	4176287,842	AQ-12	AQ-13	11,764	245,105
AQ-13	539401,142	4176282,890	AQ-13	AQ-14	34,736	283,613
AQ-14	539367,382	4176291,065	AQ-14	AQ-15	29,756	225,298
AQ-15	539346,232	4176270,134	AQ-15	AQ-16	26,263	229,254
AQ-16	539326,335	4176252,993	AQ-16	AQ-17	5,958	183,960
AQ-17	539325,924	4176247,049	AQ-17	AQ-18	25,468	103,650
AQ-18	539350,672	4176241,039	AQ-18	AQ-19	19,135	104,241
AQ-19	539369,219	4176236,332	AQ-19	AQ-20	28,057	133,740
AQ-20	539389,489	4176216,934	AQ-20	AQ-21	16,461	227,739
AQ-21	539377,306	4176205,863	AQ-21	AQ-22	11,609	261,736
AQ-22	539365,817	4176204,195	AQ-22	AQ-23	39,478	289,667
AQ-23	539328,643	4176217,481	AQ-23	AQ-24	31,217	314,235
AQ-24	539306,276	4176239,258	AQ-24	AQ-25	20,700	290,405
AQ-25	539286,876	4176246,475	AQ-25	AQ-26	29,157	252,430
AQ-26	539259,079	4176237,673	AQ-26	AQ-27	10,024	224,063
AQ-27	539252,108	4176230,470	AQ-27	AQ-28	14,808	205,451
AQ-28	539245,744	4176217,099	AQ-28	AQ-29	27,003	274,287
AQ-29	539218,816	4176219,118	AQ-29	AQ-30	11,509	348,531
AQ-30	539216,528	4176230,397	AQ-30	AQ-31	14,441	23,377
AQ-31	539222,258	4176243,653	AQ-31	AQ-32	14,860	305,293
AQ-32	539210,129	4176252,239	AQ-32	AQ-33	10,270	343,838
AQ-33	539207,270	4176262,103	AQ-33	AQ-34	7,443	26,038
AQ-34	539210,537	4176268,791	AQ-34	AQ-35	10,664	49,301
AQ-35	539218,622	4176275,745	AQ-35	AQ-36	5,877	339,755
AQ-36	539216,588	4176281,259	AQ-36	AQ-37	19,075	273,271
AQ-37	539197,545	4176282,347	AQ-37	AQ-38	9,108	245,382
AQ-38	539189,265	4176278,553	AQ-38	AQ-39	13,408	200,746
AQ-39	539184,515	4176266,014	AQ-39	AQ-40	18,768	183,208
AQ-40	539183,465	4176247,275	AQ-40	AQ-41	11,643	226,291
AQ-41	539175,049	4176239,230	AQ-41	AQ-42	17,303	266,744
AQ-42	539157,774	4176238,247	AQ-42	AQ-43	36,166	234,285
AQ-43	539128,409	4176217,135	AQ-43	AQ-44	12,494	125,794
AQ-44	539138,543	4176209,828	AQ-44	AQ-45	23,079	240,164
AQ-45	539118,523	4176198,345	AQ-45	AQ-46	8,709	197,906
AQ-46	539115,845	4176190,058	AQ-46	AQ-47	25,509	117,998
AQ-47	539138,369	4176178,083	AQ-47	AQ-48	30,783	71,392
AQ-48	539167,542	4176187,906	AQ-48	AQ-49	31,071	124,505

ENCLAVADO AQ MONTE "CERRO DEL PEZ"						
PIQUETE	COORD. X	COORD. Y	DEL PIQUETE	AL PIQUETE	DISTANCIA (m)	ÁNGULO
AQ-131	538899,363	4176017,297	AQ-131	AQ-132	17,310	288,673
AQ-132	538882,964	4176022,839	AQ-132	AQ-133	41,527	161,669
AQ-133	538896,024	4175983,420	AQ-133	AQ-134	36,226	87,414
AQ-134	538932,213	4175985,054	AQ-134	AQ-135	9,862	157,441
AQ-135	538935,996	4175975,947	AQ-135	AQ-136	13,949	213,520
AQ-136	538928,293	4175964,318	AQ-136	AQ-137	34,665	245,320
AQ-137	538896,795	4175949,844	AQ-137	AQ-138	14,396	271,652
AQ-138	538882,405	4175950,259	AQ-138	AQ-139	13,617	297,457
AQ-139	538870,322	4175956,538	AQ-139	AQ-140	5,613	234,952
AQ-140	538865,726	4175953,314	AQ-140	AQ-141	13,849	185,770
AQ-141	538864,334	4175939,535	AQ-141	AQ-142	26,040	160,324
AQ-142	538873,102	4175915,015	AQ-142	AQ-143	18,609	186,998
AQ-143	538870,835	4175896,545	AQ-143	AQ-144	11,463	212,769
AQ-144	538864,630	4175886,906	AQ-144	AQ-145	23,726	194,430
AQ-145	538858,718	4175863,929	AQ-145	AQ-146	35,530	119,051
AQ-146	538889,777	4175846,676	AQ-146	AQ-147	11,086	57,566
AQ-147	538899,134	4175852,622	AQ-147	AQ-148	42,484	73,164
AQ-148	538939,797	4175864,927	AQ-148	AQ-149	9,339	26,750
AQ-149	538944,000	4175873,266	AQ-149	AQ-150	9,730	62,817
AQ-150	538952,656	4175877,711	AQ-150	AQ-151	14,933	101,629
AQ-151	538967,282	4175874,701	AQ-151	AQ-152	24,884	70,234
AQ-152	538990,700	4175883,117	AQ-152	AQ-153	9,385	46,786
AQ-153	538997,540	4175889,543	AQ-153	AQ-154	13,825	70,462
AQ-154	539010,568	4175894,167	AQ-154	AQ-155	23,059	96,562
AQ-155	539033,477	4175891,532	AQ-155	AQ-156	24,302	85,589
AQ-156	539057,706	4175893,401	AQ-156	AQ-157	18,702	100,874
AQ-157	539076,073	4175889,873	AQ-157	AQ-158	29,269	179,856
AQ-158	539076,146	4175860,604	AQ-158	AQ-159	20,096	151,964
AQ-159	539085,592	4175842,867	AQ-159	AQ-160	24,290	105,270
AQ-160	539109,024	4175836,469	AQ-160	AQ-161	27,095	80,389
AQ-161	539135,739	4175840,993	AQ-161	AQ-162	31,556	72,323
AQ-162	539165,805	4175850,575	AQ-162	AQ-163	11,363	134,995
AQ-163	539173,840	4175842,541	AQ-163	AQ-164	10,513	93,734
AQ-164	539184,331	4175841,856	AQ-164	AQ-165	65,292	68,095
AQ-165	539244,909	4175866,215	AQ-165	AQ-166	9,359	38,801
AQ-166	539250,773	4175873,509	AQ-166	AQ-167	15,452	10,831
AQ-167	539253,676	4175888,685	AQ-167	AQ-168	16,125	348,983
AQ-168	539250,595	4175904,513	AQ-168	AQ-169	15,433	286,281
AQ-169	539235,781	4175908,839	AQ-169	AQ-170	17,337	303,203
AQ-170	539221,275	4175918,333	AQ-170	AQ-171	16,701	250,019
AQ-171	539205,579	4175912,626	AQ-171	AQ-172	11,953	294,886

ENCLAVADO AQ MONTE "CERRO DEL PEZ"						
PIQUETE	COORD. X	COORD. Y	DEL PIQUETE	AL PIQUETE	DISTANCIA (m)	ÁNGULO
AQ-90	538921,331	4176115,301	AQ-90	AQ-91	20,552	113,225
AQ-91	538940,217	4176107,197	AQ-91	AQ-92	19,658	137,993
AQ-92	538953,373	4176092,589	AQ-92	AQ-93	14,675	176,427
AQ-93	538954,288	4176077,943	AQ-93	AQ-94	9,629	143,697
AQ-94	538959,988	4176070,183	AQ-94	AQ-95	15,638	81,827
AQ-95	538975,468	4176072,407	AQ-95	AQ-96	13,197	93,779
AQ-96	538988,635	4176071,537	AQ-96	AQ-97	9,316	57,713
AQ-97	538996,511	4176076,513	AQ-97	AQ-98	22,667	11,716
AQ-98	539001,114	4176098,708	AQ-98	AQ-99	11,895	339,190
AQ-99	538996,888	4176109,827	AQ-99	AQ-100	4,522	36,859
AQ-100	538999,600	4176113,445	AQ-100	AQ-101	19,385	105,126
AQ-101	539018,313	4176108,386	AQ-101	AQ-102	19,608	94,623
AQ-102	539037,857	4176106,806	AQ-102	AQ-103	21,646	112,387
AQ-103	539057,872	4176098,562	AQ-103	AQ-104	8,132	71,122
AQ-104	539065,566	4176101,193	AQ-104	AQ-105	6,391	25,963
AQ-105	539068,364	4176106,938	AQ-105	AQ-106	17,280	7,088
AQ-106	539070,496	4176124,086	AQ-106	AQ-107	10,868	71,920
AQ-107	539080,828	4176127,459	AQ-107	AQ-108	36,925	91,159
AQ-108	539117,746	4176126,712	AQ-108	AQ-109	51,662	93,464
AQ-109	539169,313	4176123,591	AQ-109	AQ-110	38,776	163,120
AQ-110	539180,573	4176086,485	AQ-110	AQ-111	52,345	232,364
AQ-111	539139,120	4176054,521	AQ-111	AQ-112	36,185	240,473
AQ-112	539107,634	4176036,687	AQ-112	AQ-113	45,303	247,253
AQ-113	539065,855	4176019,171	AQ-113	AQ-114	25,664	132,976
AQ-114	539084,631	4176001,676	AQ-114	AQ-115	4,121	204,884
AQ-115	539082,897	4175997,937	AQ-115	AQ-116	27,906	300,593
AQ-116	539058,876	4176012,139	AQ-116	AQ-117	4,903	252,684
AQ-117	539054,195	4176010,680	AQ-117	AQ-118	19,310	322,770
AQ-118	539042,512	4176026,055	AQ-118	AQ-119	10,324	263,005
AQ-119	539032,264	4176024,798	AQ-119	AQ-120	11,495	232,089
AQ-120	539023,195	4176017,735	AQ-120	AQ-121	9,903	311,491
AQ-121	539015,777	4176024,295	AQ-121	AQ-122	9,576	319,208
AQ-122	539009,521	4176031,545	AQ-122	AQ-123	15,130	274,277
AQ-123	538994,433	4176032,674	AQ-123	AQ-124	13,884	310,322
AQ-124	538983,848	4176041,658	AQ-124	AQ-125	16,548	350,387
AQ-125	538981,084	4176057,974	AQ-125	AQ-126	8,637	281,842
AQ-126	538972,631	4176059,746	AQ-126	AQ-127	14,242	245,194
AQ-127	538959,703	4176053,771	AQ-127	AQ-128	13,821	230,426
AQ-128	538949,050	4176044,966	AQ-128	AQ-129	21,613	251,052
AQ-129	538928,608	4176037,948	AQ-129	AQ-130	24,762	232,319
AQ-130	538909,011	4176022,812	AQ-130	AQ-131	11,113	240,246



ENCLAVADO AQ MONTE "CERRO DEL PEZ"						
PIQUETE	COORD. X	COORD. Y	DEL PIQUETE	AL PIQUETE	DISTANCIA (m)	ÁNGULO
AQ-213	539473,005	4175937,639	AQ-213	AQ-214	30,142	286,978
AQ-214	539444,177	4175946,441	AQ-214	AQ-215	8,377	233,821
AQ-215	539437,416	4175941,496	AQ-215	AQ-216	11,796	173,149
AQ-216	539438,823	4175929,784	AQ-216	AQ-217	17,200	139,620
AQ-217	539449,965	4175916,682	AQ-217	AQ-218	8,799	223,007
AQ-218	539443,964	4175910,248	AQ-218	AQ-219	8,795	285,715
AQ-219	539435,497	4175912,630	AQ-219	AQ-220	11,359	304,400
AQ-220	539426,125	4175919,047	AQ-220	AQ-221	13,240	342,676
AQ-221	539422,183	4175931,686	AQ-221	AQ-222	16,021	3,501
AQ-222	539423,161	4175947,678	AQ-222	AQ-223	21,107	354,454
AQ-223	539421,121	4175968,686	AQ-223	AQ-224	6,505	284,851
AQ-224	539414,833	4175970,353	AQ-224	AQ-225	26,685	231,015
AQ-225	539394,090	4175953,565	AQ-225	AQ-226	12,574	283,250
AQ-226	539381,850	4175956,447	AQ-226	AQ-227	24,037	352,425
AQ-227	539378,682	4175980,274	AQ-227	AQ-228	12,411	7,055
AQ-228	539380,206	4175992,591	AQ-228	AQ-229	17,643	47,287
AQ-229	539393,169	4176004,559	AQ-229	AQ-230	26,631	60,624
AQ-230	539416,376	4176017,623	AQ-230	AQ-231	57,683	107,450
AQ-231	539471,404	4176000,325	AQ-231	AQ-232	10,830	83,746
AQ-232	539482,170	4176001,505	AQ-232	AQ-233	11,397	157,883
AQ-233	539486,461	4175990,946	AQ-233	AQ-234	39,289	82,400
AQ-234	539525,404	4175996,143	AQ-234	AQ-235	23,535	57,685
AQ-235	539545,294	4176008,724	AQ-235	AQ-236	37,881	193,061
AQ-236	539536,733	4175971,823	AQ-236	AQ-237	32,571	174,154
AQ-237	539540,051	4175939,421	AQ-237	AQ-238	14,045	185,088
AQ-238	539538,805	4175925,431	AQ-238	AQ-239	24,194	167,867
AQ-239	539543,890	4175901,778	AQ-239	AQ-240	25,483	157,557
AQ-240	539553,618	4175878,226	AQ-240	AQ-241	24,019	108,517
AQ-241	539576,393	4175870,598	AQ-241	AQ-242	7,232	57,754
AQ-242	539582,510	4175874,456	AQ-242	AQ-243	7,755	0,860
AQ-243	539582,626	4175882,211	AQ-243	AQ-244	8,648	344,286
AQ-244	539580,284	4175890,535	AQ-244	AQ-245	21,684	359,280
AQ-245	539580,012	4175912,217	AQ-245	AQ-246	16,182	9,785
AQ-246	539582,762	4175928,164	AQ-246	AQ-247	23,265	36,809
AQ-247	539596,701	4175946,790	AQ-247	AQ-248	17,369	59,540
AQ-248	539611,673	4175955,595	AQ-248	AQ-249	9,858	113,229
AQ-249	539620,731	4175951,707	AQ-249	AQ-250	13,357	128,094
AQ-250	539631,243	4175943,466	AQ-250	AQ-251	30,078	150,478
AQ-251	539646,064	4175917,293	AQ-251	AQ-252	14,197	138,545
AQ-252	539655,463	4175906,653	AQ-252	AQ-253	14,027	89,774
AQ-253	539669,491	4175906,708	AQ-253	AQ-254	10,867	57,816

ENCLAVADO AQ MONTE "CERRO DEL PEZ"						
PIQUETE	COORD. X	COORD. Y	DEL PIQUETE	AL PIQUETE	DISTANCIA (m)	ÁNGULO
AQ-172	539194,736	4175917,656	AQ-172	AQ-173	22,185	325,549
AQ-173	539182,185	4175935,950	AQ-173	AQ-174	25,901	349,439
AQ-174	539177,438	4175961,412	AQ-174	AQ-175	9,671	323,422
AQ-175	539171,675	4175969,178	AQ-175	AQ-176	15,726	348,273
AQ-176	539168,479	4175984,576	AQ-176	AQ-177	14,209	13,338
AQ-177	539171,757	4175998,402	AQ-177	AQ-178	18,416	104,071
AQ-178	539189,621	4175993,925	AQ-178	AQ-179	36,724	129,007
AQ-179	539218,158	4175970,810	AQ-179	AQ-180	29,814	126,060
AQ-180	539242,260	4175953,261	AQ-180	AQ-181	11,313	92,795
AQ-181	539253,559	4175952,709	AQ-181	AQ-182	28,883	46,720
AQ-182	539274,586	4175972,510	AQ-182	AQ-183	10,336	61,931
AQ-183	539283,707	4175977,374	AQ-183	AQ-184	13,104	108,916
AQ-184	539296,103	4175973,126	AQ-184	AQ-185	23,607	169,760
AQ-185	539300,300	4175949,895	AQ-185	AQ-186	19,592	130,739
AQ-186	539315,144	4175937,109	AQ-186	AQ-187	27,676	149,391
AQ-187	539329,236	4175913,289	AQ-187	AQ-188	8,630	201,460
AQ-188	539326,079	4175905,258	AQ-188	AQ-189	36,576	306,614
AQ-189	539296,721	4175927,073	AQ-189	AQ-190	16,784	231,178
AQ-190	539283,645	4175916,551	AQ-190	AQ-191	14,366	287,171
AQ-191	539269,919	4175920,792	AQ-191	AQ-192	7,064	223,602
AQ-192	539265,047	4175915,677	AQ-192	AQ-193	13,009	141,569
AQ-193	539273,133	4175905,486	AQ-193	AQ-194	15,075	226,886
AQ-194	539262,129	4175895,183	AQ-194	AQ-195	12,475	206,385
AQ-195	539256,585	4175884,008	AQ-195	AQ-196	13,740	187,763
AQ-196	539254,729	4175870,394	AQ-196	AQ-197	34,304	139,718
AQ-197	539276,909	4175844,225	AQ-197	AQ-198	27,030	146,203
AQ-198	539291,944	4175821,763	AQ-198	AQ-199	57,759	106,319
AQ-199	539347,376	4175805,533	AQ-199	AQ-200	10,316	67,451
AQ-200	539356,904	4175809,489	AQ-200	AQ-201	14,155	119,552
AQ-201	539369,217	4175802,508	AQ-201	AQ-202	27,260	58,534
AQ-202	539392,469	4175816,738	AQ-202	AQ-203	16,110	30,787
AQ-203	539400,714	4175830,577	AQ-203	AQ-204	18,280	17,750
AQ-204	539406,287	4175847,987	AQ-204	AQ-205	14,548	54,203
AQ-205	539418,087	4175856,496	AQ-205	AQ-206	26,704	127,372
AQ-206	539439,309	4175840,287	AQ-206	AQ-207	13,513	156,003
AQ-207	539444,804	4175827,942	AQ-207	AQ-208	20,911	126,787
AQ-208	539461,551	4175815,420	AQ-208	AQ-209	20,174	65,170
AQ-209	539479,860	4175823,892	AQ-209	AQ-210	19,612	37,997
AQ-210	539491,934	4175839,347	AQ-210	AQ-211	24,967	3,036
AQ-211	539493,256	4175864,279	AQ-211	AQ-212	66,412	348,808
AQ-212	539480,365	4175929,428	AQ-212	AQ-213	11,027	318,130

ENCLAVADO AQ MONTE "CERRO DEL PEZ"						
PIQUETE	COORD. X	COORD. Y	DEL PIQUETE	AL PIQUETE	DISTANCIA (m)	ÁNGULO
AQ-295	539579,541	4176089,395	AQ-295	AQ-296	5,995	139,069
AQ-296	539583,469	4176084,866	AQ-296	AQ-297	10,225	178,094
AQ-297	539583,809	4176074,647	AQ-297	AQ-298	8,543	198,555
AQ-298	539581,090	4176066,548	AQ-298	AQ-299	16,641	243,936
AQ-299	539566,141	4176059,236	AQ-299	AQ-300	14,457	19,920
AQ-300	539571,067	4176072,829	AQ-300	AQ-301	6,302	298,495
AQ-301	539565,529	4176075,835	AQ-301	AQ-302	15,140	239,608
AQ-302	539552,470	4176068,176	AQ-302	AQ-303	14,393	213,270
AQ-303	539544,574	4176056,142	AQ-303	AQ-304	13,076	192,972
AQ-304	539541,639	4176043,400	AQ-304	AQ-305	9,884	216,236
AQ-305	539535,796	4176035,428	AQ-305	AQ-306	9,601	263,253
AQ-306	539526,262	4176034,300	AQ-306	AQ-307	12,208	301,633
AQ-307	539515,867	4176040,703	AQ-307	AQ-308	11,682	330,467
AQ-308	539510,109	4176050,867	AQ-308	AQ-309	5,430	275,029
AQ-309	539504,700	4176051,343	AQ-309	AQ-310	13,910	183,675
AQ-310	539503,808	4176037,461	AQ-310	AQ-311	13,307	184,368
AQ-311	539502,795	4176024,193	AQ-311	AQ-312	7,450	250,643
AQ-312	539495,766	4176021,724	AQ-312	AQ-313	28,134	311,058
AQ-313	539474,551	4176040,203	AQ-313	AQ-314	23,417	346,628
AQ-314	539469,136	4176062,985	AQ-314	AQ-315	20,194	30,272
AQ-315	539479,315	4176080,425	AQ-315	AQ-316	5,931	348,043
AQ-316	539478,087	4176086,227	AQ-316	AQ-317	19,643	296,434
AQ-317	539460,497	4176094,972	AQ-317	AQ-318	16,685	319,196
AQ-318	539449,594	4176107,601	AQ-318	AQ-319	20,949	285,508
AQ-319	539429,408	4176113,203	AQ-319	AQ-320	11,843	259,926
AQ-320	539417,747	4176111,131	AQ-320	AQ-321	19,097	281,800
AQ-321	539399,054	4176115,036	AQ-321	AQ-322	13,469	14,588
AQ-322	539402,447	4176128,071	AQ-322	AQ-323	49,858	32,307
AQ-323	539429,094	4176170,211	AQ-323	AQ-324	12,027	115,970
AQ-324	539439,906	4176164,944	AQ-324	AQ-325	16,783	52,710
AQ-325	539453,259	4176175,112	AQ-325	AQ-326	7,188	89,143
AQ-326	539460,446	4176175,220	AQ-326	AQ-327	18,443	138,972
AQ-327	539472,552	4176161,307	AQ-327	AQ-328	30,914	58,627
AQ-328	539498,947	4176177,401	AQ-328	AQ-329	18,469	51,183
AQ-329	539513,337	4176188,978	AQ-329	AQ-330	34,515	40,820
AQ-330	539535,899	4176215,097	AQ-330	AQ-331	57,202	46,192
AQ-331	539577,179	4176254,695	AQ-331	AQ-332	29,862	343,566
AQ-332	539568,731	4176283,337	AQ-332	AQ-333	26,549	321,806
AQ-333	539552,315	4176304,202	AQ-333	AQ-334	33,570	327,343
AQ-334	539534,201	4176332,465	AQ-334	AQ-335	41,574	330,897
AQ-335	539513,980	4176368,790	AQ-335	AQ-1	14,029	342,214

ENCLAVADO AQ MONTE "CERRO DEL PEZ"						
PIQUETE	COORD. X	COORD. Y	DEL PIQUETE	AL PIQUETE	DISTANCIA (m)	ÁNGULO
AQ-254	539678,688	4175912,496	AQ-254	AQ-255	15,908	15,687
AQ-255	539682,990	4175927,812	AQ-255	AQ-256	8,730	323,602
AQ-256	539677,809	4175934,838	AQ-256	AQ-257	38,249	13,031
AQ-257	539686,434	4175972,102	AQ-257	AQ-258	40,070	12,088
AQ-258	539694,825	4176011,284	AQ-258	AQ-259	7,066	23,440
AQ-259	539697,636	4176017,767	AQ-259	AQ-260	30,495	315,504
AQ-260	539676,263	4176039,519	AQ-260	AQ-261	17,523	324,219
AQ-261	539666,018	4176053,734	AQ-261	AQ-262	5,732	297,271
AQ-262	539660,923	4176056,361	AQ-262	AQ-263	5,846	9,554
AQ-263	539661,893	4176062,126	AQ-263	AQ-264	21,589	94,392
AQ-264	539683,419	4176060,472	AQ-264	AQ-265	8,919	155,476
AQ-265	539687,121	4176052,358	AQ-265	AQ-266	9,067	131,036
AQ-266	539693,960	4176046,405	AQ-266	AQ-267	3,742	62,301
AQ-267	539697,274	4176048,144	AQ-267	AQ-268	23,993	3,556
AQ-268	539698,762	4176072,091	AQ-268	AQ-269	29,108	13,717
AQ-269	539705,664	4176100,368	AQ-269	AQ-270	6,622	293,681
AQ-270	539699,599	4176103,028	AQ-270	AQ-271	18,028	203,785
AQ-271	539692,329	4176086,531	AQ-271	AQ-272	4,037	292,261
AQ-272	539688,593	4176088,061	AQ-272	AQ-273	19,423	11,117
AQ-273	539692,338	4176107,119	AQ-273	AQ-274	10,914	359,031
AQ-274	539692,153	4176118,031	AQ-274	AQ-275	10,409	18,808
AQ-275	539695,509	4176127,884	AQ-275	AQ-276	10,599	316,512
AQ-276	539688,214	4176135,574	AQ-276	AQ-277	12,396	212,882
AQ-277	539681,484	4176125,165	AQ-277	AQ-278	10,516	269,129
AQ-278	539670,970	4176125,005	AQ-278	AQ-279	19,016	318,508
AQ-279	539658,372	4176139,249	AQ-279	AQ-280	16,200	37,294
AQ-280	539668,187	4176152,136	AQ-280	AQ-281	17,097	12,561
AQ-281	539671,905	4176168,824	AQ-281	AQ-282	4,096	105,039
AQ-282	539675,861	4176167,761	AQ-282	AQ-283	28,379	19,651
AQ-283	539685,405	4176194,486	AQ-283	AQ-284	16,138	24,199
AQ-284	539692,020	4176209,207	AQ-284	AQ-285	20,313	349,535
AQ-285	539688,330	4176229,181	AQ-285	AQ-286	15,203	313,422
AQ-286	539677,288	4176239,631	AQ-286	AQ-287	33,000	289,976
AQ-287	539646,273	4176250,905	AQ-287	AQ-288	8,715	253,388
AQ-288	539637,922	4176248,413	AQ-288	AQ-289	19,803	203,831
AQ-289	539629,920	4176230,299	AQ-289	AQ-290	8,975	172,542
AQ-290	539631,085	4176221,400	AQ-290	AQ-291	17,168	256,022
AQ-291	539614,426	4176217,253	AQ-291	AQ-292	28,498	209,101
AQ-292	539600,566	4176192,352	AQ-292	AQ-293	44,195	204,021
AQ-293	539582,575	4176151,984	AQ-293	AQ-294	37,771	187,992
AQ-294	539577,324	4176114,580	AQ-294	AQ-295	25,282	174,969

ENCLAVADO AR MONTE "CERRO DEL PEZ"						
PIQUETE	COORD. X	COORD. Y	DEL PIQUETE	AL PIQUETE	DISTANCIA (m)	ÁNGULO
AR-43	539371,102	4176324,781	AR-43	AR-44	2,580	145,241
AR-44	539372,573	4176322,661	AR-44	AR-45	9,075	61,346
AR-45	539380,537	4176327,013	AR-45	AR-46	22,600	112,309
AR-46	539401,445	4176318,434	AR-46	AR-47	32,186	73,682
AR-47	539432,334	4176327,477	AR-47	AR-48	13,638	41,242
AR-48	539441,325	4176337,732	AR-48	AR-49	7,577	10,934
AR-49	539442,762	4176345,172	AR-49	AR-50	12,161	301,684
AR-50	539432,414	4176351,559	AR-50	AR-51	10,013	9,757
AR-51	539434,111	4176361,427	AR-51	AR-52	6,874	97,291
AR-52	539440,929	4176360,555	AR-52	AR-53	9,433	125,819
AR-53	539448,578	4176355,034	AR-53	AR-54	18,409	83,473
AR-54	539466,868	4176357,127	AR-54	AR-55	28,165	59,689
AR-55	539491,183	4176371,342	AR-55	AR-56	22,902	43,181
AR-56	539506,855	4176388,042	AR-56	AR-57	25,497	50,136
AR-57	539526,425	4176404,385	AR-57	AR-58	13,278	30,648
AR-58	539533,194	4176415,808	AR-58	AR-1	5,083	358,607

ENCLAVADO AS MONTE "CERRO DEL PEZ"						
PIQUETE	COORD. X	COORD. Y	DEL PIQUETE	AL PIQUETE	DISTANCIA (m)	ÁNGULO
AS-1	539367,813	4176337,136	AS-1	AS-2	25,162	242,516
AS-2	539345,491	4176325,524	AS-2	AS-3	26,929	206,351
AS-3	539333,538	4176301,393	AS-3	AS-4	13,171	245,766
AS-4	539321,528	4176295,986	AS-4	AS-5	28,359	233,886
AS-5	539298,618	4176279,272	AS-5	AS-6	12,316	167,025
AS-6	539301,384	4176267,270	AS-6	AS-7	12,568	103,735
AS-7	539313,592	4176264,286	AS-7	AS-8	11,743	152,551
AS-8	539319,005	4176253,865	AS-8	AS-9	39,760	49,619
AS-9	539349,293	4176279,624	AS-9	AS-10	16,466	36,081
AS-10	539358,990	4176292,931	AS-10	AS-11	25,204	15,443
AS-11	539365,701	4176317,225	AS-11	AS-12	6,901	250,352
AS-12	539359,202	4176314,905	AS-12	AS-13	11,760	235,193
AS-13	539349,546	4176308,192	AS-13	AS-14	8,478	18,497
AS-14	539352,236	4176316,232	AS-14	AS-15	20,087	48,108
AS-15	539367,189	4176329,645	AS-15	AS-1	7,517	4,765

ENCLAVADO AT MONTE "CERRO DEL PEZ"						
PIQUETE	COORD. X	COORD. Y	DEL PIQUETE	AL PIQUETE	DISTANCIA (m)	ÁNGULO
AT-1	539858,418	4176533,400	AT-1	AT-2	9,989	218,210
AT-2	539852,239	4176525,551	AT-2	AT-3	26,895	175,306
AT-3	539854,440	4176498,746	AT-3	AT-4	37,638	189,398

ENCLAVADO AR MONTE "CERRO DEL PEZ"						
PIQUETE	COORD. X	COORD. Y	DEL PIQUETE	AL PIQUETE	DISTANCIA (m)	ÁNGULO
AR-1	539533,071	4176420,890	AR-1	AR-2	13,259	258,223
AR-2	539520,091	4176418,184	AR-2	AR-3	45,443	239,686
AR-3	539480,861	4176395,247	AR-3	AR-4	29,799	253,878
AR-4	539452,234	4176386,972	AR-4	AR-5	27,965	229,863
AR-5	539430,855	4176368,945	AR-5	AR-6	15,784	193,135
AR-6	539427,268	4176353,574	AR-6	AR-7	12,315	248,988
AR-7	539415,771	4176349,158	AR-7	AR-8	19,939	6,122
AR-8	539417,898	4176368,984	AR-8	AR-9	21,193	317,271
AR-9	539403,518	4176384,552	AR-9	AR-10	7,713	249,478
AR-10	539396,295	4176381,848	AR-10	AR-11	27,317	209,118
AR-11	539383,002	4176357,983	AR-11	AR-12	7,654	281,515
AR-12	539375,502	4176359,511	AR-12	AR-13	35,049	275,682
AR-13	539340,625	4176362,981	AR-13	AR-14	20,273	257,348
AR-14	539320,845	4176358,541	AR-14	AR-15	5,090	338,023
AR-15	539318,940	4176363,261	AR-15	AR-16	10,017	255,065
AR-16	539309,262	4176360,679	AR-16	AR-17	16,927	235,203
AR-17	539295,362	4176351,020	AR-17	AR-18	17,287	323,651
AR-18	539285,116	4176364,944	AR-18	AR-19	10,291	287,690
AR-19	539275,312	4176368,071	AR-19	AR-20	13,743	241,597
AR-20	539263,223	4176361,533	AR-20	AR-21	24,608	266,429
AR-21	539238,662	4176360,001	AR-21	AR-22	10,985	165,298
AR-22	539241,450	4176349,375	AR-22	AR-23	20,362	287,064
AR-23	539221,985	4176355,350	AR-23	AR-24	11,670	241,371
AR-24	539211,742	4176349,759	AR-24	AR-25	18,839	150,456
AR-25	539221,031	4176333,369	AR-25	AR-26	12,570	126,031
AR-26	539231,196	4176325,975	AR-26	AR-27	26,976	109,694
AR-27	539256,594	4176316,884	AR-27	AR-28	12,675	156,241
AR-28	539261,701	4176305,283	AR-28	AR-29	6,434	131,074
AR-29	539266,552	4176301,056	AR-29	AR-30	20,646	104,383
AR-30	539286,551	4176295,927	AR-30	AR-31	14,054	137,234
AR-31	539296,093	4176285,610	AR-31	AR-32	4,730	94,107
AR-32	539300,812	4176285,271	AR-32	AR-33	20,259	50,078
AR-33	539316,349	4176298,272	AR-33	AR-34	12,056	63,339
AR-34	539327,123	4176303,682	AR-34	AR-35	13,995	9,701
AR-35	539329,481	4176317,477	AR-35	AR-36	21,606	23,523
AR-36	539338,104	4176337,288	AR-36	AR-37	9,482	68,775
AR-37	539346,943	4176340,720	AR-37	AR-38	11,553	347,343
AR-38	539344,411	4176351,993	AR-38	AR-39	7,593	46,364
AR-39	539349,907	4176357,233	AR-39	AR-40	31,743	94,350
AR-40	539381,558	4176354,825	AR-40	AR-41	14,131	126,511
AR-41	539392,916	4176346,418	AR-41	AR-42	22,211	230,841
AR-42	539375,694	4176332,392	AR-42	AR-43	8,888	211,103

ENCLAVADO AV MONTE "CERRO DEL PEZ"						
PIQUETE	COORD. X	COORD. Y	DEL PIQUETE	AL PIQUETE	DISTANCIA (m)	ÁNGULO
AV-10	539838,710	4175897,769	AV-10	AV-11	10,450	185,431
AV-11	539837,721	4175887,366	AV-11	AV-12	8,002	233,756
AV-12	539831,268	4175882,635	AV-12	AV-13	13,651	288,777
AV-13	539818,343	4175887,029	AV-13	AV-14	18,563	308,041
AV-14	539803,723	4175898,468	AV-14	AV-15	23,868	297,240
AV-15	539782,502	4175909,393	AV-15	AV-16	26,001	279,218
AV-16	539756,837	4175913,558	AV-16	AV-17	11,214	238,349
AV-17	539747,292	4175907,674	AV-17	AV-18	9,328	188,752
AV-18	539745,872	4175898,455	AV-18	AV-19	23,808	161,322
AV-19	539753,497	4175875,901	AV-19	AV-20	32,706	148,401
AV-20	539770,634	4175848,044	AV-20	AV-21	26,905	147,629
AV-21	539785,039	4175825,320	AV-21	AV-22	5,972	185,799
AV-22	539784,436	4175819,379	AV-22	AV-23	17,468	223,925
AV-23	539772,318	4175806,798	AV-23	AV-24	8,824	267,440
AV-24	539763,503	4175806,404	AV-24	AV-25	26,504	305,770
AV-25	539741,998	4175821,896	AV-25	AV-26	30,737	260,874
AV-26	539711,650	4175817,021	AV-26	AV-27	7,338	219,668
AV-27	539706,966	4175811,372	AV-27	AV-28	14,582	161,414
AV-28	539711,613	4175797,551	AV-28	AV-29	26,477	75,661
AV-29	539737,266	4175804,108	AV-29	AV-30	15,121	93,730
AV-30	539752,355	4175803,125	AV-30	AV-31	16,489	238,050
AV-31	539738,364	4175794,399	AV-31	AV-32	27,089	191,682
AV-32	539732,879	4175767,871	AV-32	AV-33	6,902	114,906
AV-33	539739,139	4175764,964	AV-33	AV-34	19,095	46,049
AV-34	539752,886	4175778,217	AV-34	AV-35	33,503	67,058
AV-35	539783,739	4175791,277	AV-35	AV-36	26,933	53,461
AV-36	539805,378	4175807,312	AV-36	AV-37	16,576	83,581
AV-37	539821,850	4175809,165	AV-37	AV-38	22,340	105,109
AV-38	539843,418	4175803,342	AV-38	AV-39	37,197	64,600
AV-39	539877,020	4175819,297	AV-39	AV-40	32,203	35,960
AV-40	539895,930	4175845,363	AV-40	AV-41	14,060	43,269
AV-41	539905,567	4175855,601	AV-41	AV-42	7,554	72,151
AV-42	539912,757	4175857,917	AV-42	AV-43	9,127	106,626
AV-43	539921,503	4175855,305	AV-43	AV-44	25,296	130,245
AV-44	539940,811	4175838,963	AV-44	AV-45	37,774	99,091
AV-45	539978,110	4175832,994	AV-45	AV-46	23,647	13,349
AV-46	539983,569	4175856,002	AV-46	AV-47	10,999	22,609
AV-47	539987,798	4175866,156	AV-47	AV-48	12,824	34,378
AV-48	539995,039	4175876,740	AV-48	AV-49	9,326	0,336
AV-49	539995,094	4175886,066	AV-49	AV-50	8,277	302,189
AV-50	539988,088	4175890,475	AV-50	AV-51	34,732	344,695
AV-51	539978,921	4175923,976	AV-51	AV-52	21,119	325,932

ENCLAVADO AT MONTE "CERRO DEL PEZ"						
PIQUETE	COORD. X	COORD. Y	DEL PIQUETE	AL PIQUETE	DISTANCIA (m)	ÁNGULO
AT-4	539848,942	4176461,512	AT-4	AT-5	2,891	122,215
AT-5	539851,389	4176459,970	AT-5	AT-6	20,282	12,068
AT-6	539855,629	4176479,804	AT-6	AT-7	50,275	19,966
AT-7	539872,796	4176527,057	AT-7	AT-1	15,715	293,805

ENCLAVADO AU MONTE "CERRO DEL PEZ"						
PIQUETE	COORD. X	COORD. Y	DEL PIQUETE	AL PIQUETE	DISTANCIA (m)	ÁNGULO
AU-1	539897,807	4176681,106	AU-1	AU-2	36,082	194,614
AU-2	539888,703	4176646,191	AU-2	AU-3	14,004	186,392
AU-3	539887,145	4176632,274	AU-3	AU-4	27,882	241,033
AU-4	539862,751	4176618,770	AU-4	AU-5	18,229	206,870
AU-5	539854,512	4176602,509	AU-5	AU-6	6,524	269,919
AU-6	539847,987	4176602,500	AU-6	AU-7	11,027	334,278
AU-7	539843,201	4176612,435	AU-7	AU-8	13,206	300,945
AU-8	539831,875	4176619,225	AU-8	AU-9	3,809	237,017
AU-9	539828,680	4176617,152	AU-9	AU-10	22,417	159,232
AU-10	539836,629	4176596,192	AU-10	AU-11	59,228	169,520
AU-11	539847,402	4176537,952	AU-11	AU-12	13,905	67,154
AU-12	539860,216	4176543,350	AU-12	AU-13	22,196	89,156
AU-13	539882,409	4176543,677	AU-13	AU-14	19,092	29,418
AU-14	539891,787	4176560,307	AU-14	AU-15	28,581	42,077
AU-15	539910,939	4176581,521	AU-15	AU-16	16,524	20,021
AU-16	539916,597	4176597,047	AU-16	AU-17	53,234	1,857
AU-17	539918,322	4176650,253	AU-17	AU-18	12,382	350,905
AU-18	539916,365	4176662,479	AU-18	AU-19	10,918	326,560
AU-19	539910,348	4176671,589	AU-19	AU-1	15,743	307,191

ENCLAVADO AV MONTE "CERRO DEL PEZ"						
PIQUETE	COORD. X	COORD. Y	DEL PIQUETE	AL PIQUETE	DISTANCIA (m)	ÁNGULO
AV-1	539958,703	4175941,905	AV-1	AV-2	34,193	218,067
AV-2	539937,620	4175914,985	AV-2	AV-3	14,477	244,498
AV-3	539924,554	4175908,752	AV-3	AV-4	28,764	265,232
AV-4	539895,889	4175906,361	AV-4	AV-5	21,987	287,055
AV-5	539874,869	4175912,809	AV-5	AV-6	23,354	316,620
AV-6	539858,829	4175929,783	AV-6	AV-7	11,875	285,299
AV-7	539847,374	4175932,916	AV-7	AV-8	18,867	230,422
AV-8	539832,833	4175920,895	AV-8	AV-9	10,511	190,186
AV-9	539830,974	4175910,550	AV-9	AV-10	14,941	148,814

ENCLAVADO AV MONTE "CERRO DEL PEZ"						
PIQUETE	COORD. X	COORD. Y	DEL PIQUETE	AL PIQUETE	DISTANCIA (m)	ÁNGULO
AW-38	539737,377	4176243,631	AW-38	AW-39	27,166	24,842
AW-39	539748,789	4176268,283	AW-39	AW-40	25,635	1,842
AW-40	539749,613	4176293,905	AW-40	AW-41	13,357	324,157
AW-41	539741,792	4176304,732	AW-41	AW-42	12,351	14,238
AW-42	539744,830	4176316,704	AW-42	AW-43	9,275	325,978
AW-43	539739,640	4176324,391	AW-43	AW-44	13,319	268,002
AW-44	539726,330	4176323,927	AW-44	AW-45	8,542	298,693
AW-45	539718,837	4176328,028	AW-45	AW-46	15,826	348,744
AW-46	539715,748	4176343,550	AW-46	AW-47	16,311	21,368
AW-47	539721,691	4176358,740	AW-47	AW-48	10,357	325,836
AW-48	539715,874	4176367,310	AW-48	AW-49	22,678	280,945
AW-49	539693,609	4176371,615	AW-49	AW-50	12,666	310,443
AW-50	539683,970	4176379,831	AW-50	AW-51	12,717	336,158
AW-51	539678,829	4176391,463	AW-51	AW-52	14,980	8,444
AW-52	539681,029	4176406,281	AW-52	AW-53	9,581	329,764
AW-53	539676,204	4176414,558	AW-53	AW-54	25,799	263,460
AW-54	539650,573	4176411,620	AW-54	AW-55	10,141	290,788
AW-55	539641,092	4176415,219	AW-55	AW-56	24,761	315,384
AW-56	539623,702	4176432,845	AW-56	AW-57	31,380	7,892
AW-57	539628,010	4176463,927	AW-57	AW-58	20,328	6,257
AW-58	539630,226	4176484,135	AW-58	AW-59	11,291	26,409
AW-59	539635,248	4176494,248	AW-59	AW-1	6,187	296,382

ENCLAVADO AX MONTE "CERRO DEL PEZ"						
PIQUETE	COORD. X	COORD. Y	DEL PIQUETE	AL PIQUETE	DISTANCIA (m)	ÁNGULO
AX-1	539673,138	4175643,528	AX-1	AX-2	12,995	242,683
AX-2	539661,593	4175637,565	AX-2	AX-3	63,591	211,464
AX-3	539628,401	4175583,323	AX-3	AX-4	23,338	187,429
AX-4	539625,384	4175560,181	AX-4	AX-5	22,966	201,309
AX-5	539617,038	4175538,785	AX-5	AX-6	29,928	122,153
AX-6	539642,376	4175522,858	AX-6	AX-7	21,920	151,818
AX-7	539652,728	4175503,536	AX-7	AX-8	10,717	187,821
AX-8	539651,270	4175492,919	AX-8	AX-9	13,991	218,036
AX-9	539642,649	4175481,899	AX-9	AX-10	22,757	97,589
AX-10	539665,207	4175478,894	AX-10	AX-11	30,615	232,673
AX-11	539640,862	4175460,331	AX-11	AX-12	7,682	156,820
AX-12	539643,886	4175453,268	AX-12	AX-13	3,975	247,589
AX-13	539640,211	4175451,753	AX-13	AX-14	20,952	279,373
AX-14	539619,539	4175455,165	AX-14	AX-15	24,120	162,820
AX-15	539626,663	4175432,122	AX-15	AX-16	31,086	153,131
AX-16	539640,713	4175404,392	AX-16	AX-17	22,831	130,939

ENCLAVADO AV MONTE "CERRO DEL PEZ"						
PIQUETE	COORD. X	COORD. Y	DEL PIQUETE	AL PIQUETE	DISTANCIA (m)	ÁNGULO
AV-52	539967,090	4175941,470	AV-52	AV-1	8,399	272,968

ENCLAVADO AW MONTE "CERRO DEL PEZ"						
PIQUETE	COORD. X	COORD. Y	DEL PIQUETE	AL PIQUETE	DISTANCIA (m)	ÁNGULO
AW-1	539629,705	4176496,997	AW-1	AW-2	11,996	223,855
AW-2	539621,394	4176488,347	AW-2	AW-3	42,388	189,913
AW-3	539614,097	4176446,592	AW-3	AW-4	26,197	283,400
AW-4	539588,613	4176452,663	AW-4	AW-5	17,900	243,304
AW-5	539572,621	4176444,621	AW-5	AW-6	15,638	217,582
AW-6	539563,084	4176432,229	AW-6	AW-7	36,479	175,870
AW-7	539565,711	4176395,845	AW-7	AW-8	18,812	151,161
AW-8	539574,785	4176379,366	AW-8	AW-9	23,020	214,620
AW-9	539561,707	4176360,422	AW-9	AW-10	19,587	193,844
AW-10	539557,020	4176341,404	AW-10	AW-11	12,136	144,860
AW-11	539564,005	4176331,480	AW-11	AW-12	32,582	106,137
AW-12	539595,303	4176322,425	AW-12	AW-13	16,199	117,990
AW-13	539609,608	4176314,822	AW-13	AW-14	21,727	122,674
AW-14	539627,897	4176303,092	AW-14	AW-15	14,307	346,001
AW-15	539624,436	4176316,974	AW-15	AW-16	39,959	326,900
AW-16	539602,615	4176350,448	AW-16	AW-17	21,664	69,151
AW-17	539622,860	4176358,159	AW-17	AW-18	20,689	179,082
AW-18	539623,192	4176337,473	AW-18	AW-19	7,308	229,541
AW-19	539617,631	4176332,730	AW-19	AW-20	20,351	136,283
AW-20	539631,696	4176318,021	AW-20	AW-21	19,924	130,141
AW-21	539646,926	4176305,177	AW-21	AW-22	21,150	159,091
AW-22	539654,475	4176285,419	AW-22	AW-23	9,906	94,925
AW-23	539664,345	4176284,569	AW-23	AW-24	15,333	221,624
AW-24	539654,160	4176273,107	AW-24	AW-25	10,064	152,676
AW-25	539658,779	4176264,166	AW-25	AW-26	34,985	121,210
AW-26	539688,701	4176246,037	AW-26	AW-27	10,745	142,301
AW-27	539695,272	4176237,535	AW-27	AW-28	4,607	59,475
AW-28	539699,240	4176239,875	AW-28	AW-29	20,522	324,948
AW-29	539687,454	4176256,675	AW-29	AW-30	18,916	299,794
AW-30	539671,038	4176266,074	AW-30	AW-31	19,131	348,733
AW-31	539667,301	4176284,837	AW-31	AW-32	8,858	16,618
AW-32	539669,834	4176293,325	AW-32	AW-33	17,113	157,984
AW-33	539676,249	4176277,459	AW-33	AW-34	30,458	124,707
AW-34	539701,288	4176260,117	AW-34	AW-35	31,688	137,186
AW-35	539722,824	4176236,872	AW-35	AW-36	16,310	122,045
AW-36	539736,649	4176228,218	AW-36	AW-37	5,003	49,127
AW-37	539740,433	4176231,492	AW-37	AW-38	12,517	345,870

ENCLAVADO AY MONTE "CERRO DEL PEZ"						
PIQUETE	COORD. X	COORD. Y	DEL PIQUETE	AL PIQUETE	DISTANCIA (m)	ÁNGULO
AY-6	539795,035	4175766,207	AY-6	AY-7	26,716	263,166
AY-7	539768,509	4175763,028	AY-7	AY-8	10,587	224,363
AY-8	539761,106	4175755,459	AY-8	AY-9	29,658	186,797
AY-9	539757,596	4175726,010	AY-9	AY-10	14,198	217,953
AY-10	539748,864	4175714,814	AY-10	AY-11	23,332	251,112
AY-11	539726,789	4175707,261	AY-11	AY-12	33,262	267,091
AY-12	539693,570	4175705,573	AY-12	AY-13	30,145	292,942
AY-13	539665,809	4175717,324	AY-13	AY-14	8,541	249,652
AY-14	539657,801	4175714,354	AY-14	AY-15	78,665	207,352
AY-15	539621,659	4175644,484	AY-15	AY-16	20,185	209,343
AY-16	539611,767	4175626,889	AY-16	AY-17	26,477	216,087
AY-17	539596,172	4175605,492	AY-17	AY-18	14,481	144,286
AY-18	539604,625	4175593,734	AY-18	AY-19	43,342	37,111
AY-19	539630,776	4175628,298	AY-19	AY-20	25,237	43,102
AY-20	539648,020	4175646,725	AY-20	AY-21	14,996	59,331
AY-21	539660,919	4175654,374	AY-21	AY-22	15,898	87,278
AY-22	539676,799	4175655,129	AY-22	AY-23	19,735	108,383
AY-23	539695,927	4175648,905	AY-23	AY-24	6,709	144,867
AY-24	539699,388	4175643,418	AY-24	AY-25	25,106	196,864
AY-25	539692,105	4175619,392	AY-25	AY-26	9,381	154,853
AY-26	539696,092	4175610,900	AY-26	AY-27	34,100	114,232
AY-27	539727,187	4175596,904	AY-27	AY-28	28,086	9,608
AY-28	539731,875	4175624,597	AY-28	AY-29	9,732	48,209
AY-29	539739,131	4175631,082	AY-29	AY-30	42,842	95,044
AY-30	539781,807	4175627,315	AY-30	AY-31	15,497	75,860
AY-31	539796,834	4175631,101	AY-31	AY-32	10,431	102,245
AY-32	539807,028	4175628,889	AY-32	AY-33	15,166	152,645
AY-33	539813,996	4175615,419	AY-33	AY-34	21,646	163,224
AY-34	539820,244	4175594,694	AY-34	AY-35	8,526	124,869
AY-35	539827,239	4175589,820	AY-35	AY-36	49,993	37,444
AY-36	539857,634	4175629,512	AY-36	AY-37	22,970	32,275
AY-37	539869,900	4175648,934	AY-37	AY-38	38,206	63,527
AY-38	539904,099	4175665,965	AY-38	AY-39	14,468	81,077
AY-39	539918,392	4175668,209	AY-39	AY-40	27,296	84,794
AY-40	539945,575	4175670,686	AY-40	AY-41	7,570	45,554
AY-41	539950,979	4175675,986	AY-41	AY-42	11,350	343,137
AY-42	539947,687	4175686,848	AY-42	AY-43	43,941	280,275
AY-43	539904,451	4175694,686	AY-43	AY-44	16,991	306,660
AY-44	539890,821	4175704,831	AY-44	AY-45	33,095	290,213
AY-45	539859,764	4175716,266	AY-45	AY-46	4,604	337,262
AY-46	539857,985	4175720,512	AY-46	AY-47	37,684	48,721
AY-47	539886,304	4175745,373	AY-47	AY-48	15,871	64,130

ENCLAVADO AX MONTE "CERRO DEL PEZ"						
PIQUETE	COORD. X	COORD. Y	DEL PIQUETE	AL PIQUETE	DISTANCIA (m)	ÁNGULO
AX-17	539657,960	4175389,432	AX-17	AX-18	73,008	115,417
AX-18	539723,901	4175358,096	AX-18	AX-19	23,362	133,493
AX-19	539740,849	4175342,017	AX-19	AX-20	14,554	157,667
AX-20	539746,379	4175328,554	AX-20	AX-21	18,487	116,177
AX-21	539762,971	4175320,399	AX-21	AX-22	35,236	33,453
AX-22	539782,395	4175349,798	AX-22	AX-23	30,489	16,906
AX-23	539791,261	4175378,969	AX-23	AX-24	32,303	21,743
AX-24	539803,228	4175408,974	AX-24	AX-25	18,749	0,907
AX-25	539803,524	4175427,721	AX-25	AX-26	14,766	10,234
AX-26	539806,148	4175442,252	AX-26	AX-27	31,156	1,282
AX-27	539806,845	4175473,400	AX-27	AX-28	15,799	337,519
AX-28	539800,804	4175487,998	AX-28	AX-29	27,482	34,923
AX-29	539816,536	4175510,531	AX-29	AX-30	15,745	2,458
AX-30	539817,211	4175526,262	AX-30	AX-31	15,629	76,546
AX-31	539832,411	4175529,898	AX-31	AX-32	12,462	50,580
AX-32	539842,039	4175537,811	AX-32	AX-33	55,132	310,091
AX-33	539799,862	4175573,317	AX-33	AX-34	11,139	331,440
AX-34	539794,536	4175583,101	AX-34	AX-35	16,744	0,979
AX-35	539794,822	4175599,842	AX-35	AX-36	9,991	315,086
AX-36	539787,768	4175606,917	AX-36	AX-37	31,797	270,240
AX-37	539755,972	4175607,050	AX-37	AX-38	9,162	214,867
AX-38	539750,734	4175599,533	AX-38	AX-39	12,656	164,621
AX-39	539754,091	4175587,330	AX-39	AX-40	14,817	186,303
AX-40	539752,464	4175572,603	AX-40	AX-41	19,662	204,301
AX-41	539744,373	4175554,683	AX-41	AX-42	12,066	251,519
AX-42	539732,929	4175550,858	AX-42	AX-43	8,706	295,075
AX-43	539725,043	4175554,548	AX-43	AX-44	30,824	318,914
AX-44	539704,786	4175577,781	AX-44	AX-45	26,049	309,548
AX-45	539684,700	4175594,367	AX-45	AX-46	16,125	326,737
AX-46	539675,855	4175607,850	AX-46	AX-47	12,129	2,880
AX-47	539676,465	4175619,963	AX-47	AX-48	18,866	31,479
AX-48	539686,316	4175636,053	AX-48	AX-49	4,705	352,451
AX-49	539685,698	4175640,717	AX-49	AX-1	12,871	282,616

ENCLAVADO AY MONTE "CERRO DEL PEZ"						
PIQUETE	COORD. X	COORD. Y	DEL PIQUETE	AL PIQUETE	DISTANCIA (m)	ÁNGULO
AY-1	539908,914	4175844,962	AY-1	AY-2	36,963	212,406
AY-2	539889,105	4175813,755	AY-2	AY-3	49,797	233,289
AY-3	539849,185	4175783,988	AY-3	AY-4	26,361	286,823
AY-4	539823,952	4175791,617	AY-4	AY-5	13,139	250,550
AY-5	539811,563	4175787,242	AY-5	AY-6	26,751	218,158

ENCLAVADO AZ MONTE "CERRO DEL PEZ"						
PIQUETE	COORD. X	COORD. Y	DEL PIQUETE	AL PIQUETE	DISTANCIA (m)	ÁNGULO
AZ-26	539669,728	4175214,696	AZ-26	AZ-27	19,182	33,843
AZ-27	539680,411	4175230,628	AZ-27	AZ-28	10,094	311,955
AZ-28	539672,905	4175237,377	AZ-28	AZ-29	11,171	14,846
AZ-29	539675,767	4175248,175	AZ-29	AZ-30	14,440	35,997
AZ-30	539684,253	4175259,857	AZ-30	AZ-31	3,451	350,995
AZ-31	539683,713	4175263,266	AZ-31	AZ-32	13,440	244,199
AZ-32	539671,613	4175257,416	AZ-32	AZ-33	23,205	347,571
AZ-33	539666,619	4175280,077	AZ-33	AZ-34	35,544	331,243
AZ-34	539649,519	4175311,238	AZ-34	AZ-35	6,449	285,981
AZ-35	539643,318	4175313,014	AZ-35	AZ-36	18,409	334,746
AZ-36	539635,465	4175329,663	AZ-36	AZ-37	7,439	4,112
AZ-37	539635,998	4175337,083	AZ-37	AZ-38	21,782	313,902
AZ-38	539620,303	4175352,188	AZ-38	AZ-39	12,369	102,289
AZ-39	539632,389	4175349,555	AZ-39	AZ-40	3,860	19,468
AZ-40	539633,676	4175353,195	AZ-40	AZ-41	22,271	301,155
AZ-41	539614,617	4175364,716	AZ-41	AZ-42	8,072	11,000
AZ-42	539616,157	4175372,640	AZ-42	AZ-43	27,579	3,609
AZ-43	539617,893	4175400,164	AZ-43	AZ-44	55,200	340,257
AZ-44	539599,246	4175452,119	AZ-44	AZ-1	22,288	286,409

ENCLAVADO BA MONTE "CERRO DEL PEZ"						
PIQUETE	COORD. X	COORD. Y	DEL PIQUETE	AL PIQUETE	DISTANCIA (m)	ÁNGULO
BA-1	539926,683	4175789,363	BA-1	BA-2	16,585	217,077
BA-2	539916,684	4175776,131	BA-2	BA-3	16,348	174,579
BA-3	539918,229	4175759,856	BA-3	BA-4	19,051	199,458
BA-4	539911,882	4175741,893	BA-4	BA-5	18,991	261,107
BA-5	539893,119	4175738,958	BA-5	BA-6	35,088	236,011
BA-6	539864,026	4175719,342	BA-6	BA-7	29,964	101,957
BA-7	539893,340	4175713,134	BA-7	BA-8	18,600	126,556
BA-8	539908,281	4175702,055	BA-8	BA-9	31,296	96,010
BA-9	539939,405	4175698,779	BA-9	BA-10	14,294	27,870
BA-10	539946,087	4175711,415	BA-10	BA-11	15,938	113,613
BA-11	539960,691	4175705,030	BA-11	BA-12	12,582	142,814
BA-12	539968,295	4175695,007	BA-12	BA-13	21,234	161,563
BA-13	539975,010	4175674,863	BA-13	BA-14	12,783	198,737
BA-14	539970,904	4175662,757	BA-14	BA-15	17,538	140,557
BA-15	539982,046	4175649,214	BA-15	BA-16	51,097	216,649
BA-16	539951,546	4175608,218	BA-16	BA-17	44,831	222,473
BA-17	539921,274	4175575,151	BA-17	BA-18	70,724	232,960
BA-18	539864,821	4175532,549	BA-18	BA-19	4,712	145,245
BA-19	539867,507	4175528,677	BA-19	BA-20	20,898	99,256

ENCLAVADO AY MONTE "CERRO DEL PEZ"						
PIQUETE	COORD. X	COORD. Y	DEL PIQUETE	AL PIQUETE	DISTANCIA (m)	ÁNGULO
AY-48	539900,584	4175752,298	AY-48	AY-49	11,258	35,732
AY-49	539907,159	4175761,437	AY-49	AY-50	15,110	352,206
AY-50	539905,110	4175776,407	AY-50	AY-51	13,860	32,227
AY-51	539912,501	4175788,132	AY-51	AY-52	13,912	52,314
AY-52	539923,510	4175796,637	AY-52	AY-53	44,083	92,913
AY-53	539967,536	4175794,396	AY-53	AY-54	18,520	121,881
AY-54	539983,263	4175784,614	AY-54	AY-55	11,394	88,135
AY-55	539994,650	4175784,985	AY-55	AY-56	5,631	8,694
AY-56	539995,501	4175790,552	AY-56	AY-57	25,562	331,914
AY-57	539983,467	4175813,104	AY-57	AY-58	18,593	309,532
AY-58	539969,127	4175824,938	AY-58	AY-59	35,792	283,821
AY-59	539934,371	4175833,488	AY-59	AY-60	18,004	309,976
AY-60	539920,574	4175845,056	AY-60	AY-61	11,661	269,541

ENCLAVADO AZ MONTE "CERRO DEL PEZ"						
PIQUETE	COORD. X	COORD. Y	DEL PIQUETE	AL PIQUETE	DISTANCIA (m)	ÁNGULO
AZ-1	539577,865	4175458,416	AZ-1	AZ-2	43,378	216,649
AZ-2	539551,972	4175423,613	AZ-2	AZ-3	47,121	218,585
AZ-3	539522,584	4175386,779	AZ-3	AZ-4	6,213	138,700
AZ-4	539526,684	4175382,112	AZ-4	AZ-5	20,931	105,273
AZ-5	539546,876	4175376,598	AZ-5	AZ-6	17,487	120,570
AZ-6	539561,933	4175367,704	AZ-6	AZ-7	40,634	173,136
AZ-7	539566,789	4175327,361	AZ-7	AZ-8	15,107	152,037
AZ-8	539573,873	4175314,018	AZ-8	AZ-9	10,219	77,590
AZ-9	539583,853	4175316,214	AZ-9	AZ-10	22,521	28,893
AZ-10	539594,735	4175335,932	AZ-10	AZ-11	31,300	349,397
AZ-11	539588,976	4175366,698	AZ-11	AZ-12	9,359	79,091
AZ-12	539598,166	4175368,469	AZ-12	AZ-13	12,447	132,268
AZ-13	539607,377	4175360,097	AZ-13	AZ-14	7,066	170,072
AZ-14	539608,595	4175353,137	AZ-14	AZ-15	9,462	129,078
AZ-15	539615,940	4175347,172	AZ-15	AZ-16	34,430	164,122
AZ-16	539625,360	4175314,056	AZ-16	AZ-17	13,613	107,763
AZ-17	539638,324	4175309,903	AZ-17	AZ-18	21,782	157,789
AZ-18	539646,558	4175289,738	AZ-18	AZ-19	9,959	86,878
AZ-19	539656,502	4175290,280	AZ-19	AZ-20	4,952	151,495
AZ-20	539658,866	4175285,928	AZ-20	AZ-21	13,897	182,276
AZ-21	539658,314	4175272,042	AZ-21	AZ-22	24,527	214,164
AZ-22	539644,540	4175251,747	AZ-22	AZ-23	13,743	149,659
AZ-23	539651,482	4175239,886	AZ-23	AZ-24	19,336	177,798
AZ-24	539652,225	4175220,565	AZ-24	AZ-25	12,236	117,059
AZ-25	539663,122	4175214,999	AZ-25	AZ-26	6,613	92,624

ENCLAVADO BA MONTE "CERRO DEL PEZ"						
PIQUETE	COORD. X	COORD. Y	DEL PIQUETE	AL PIQUETE	DISTANCIA (m)	ÁNGULO
BA-62	540029,535	4175703,173	BA-62	BA-63	4,728	312,243
BA-63	540026,035	4175706,352	BA-63	BA-64	24,038	217,181
BA-64	540011,508	4175687,201	BA-64	BA-65	8,692	308,997
BA-65	540004,753	4175692,671	BA-65	BA-66	15,602	30,308
BA-66	540012,626	4175706,140	BA-66	BA-67	31,747	5,952
BA-67	540015,918	4175737,715	BA-67	BA-68	18,166	351,199
BA-68	540013,139	4175755,667	BA-68	BA-69	20,187	282,859
BA-69	539993,458	4175760,160	BA-69	BA-70	20,544	299,557
BA-70	539975,588	4175770,294	BA-70	BA-71	18,047	314,569
BA-71	539962,731	4175782,959	BA-71	BA-72	19,652	273,692
BA-72	539943,120	4175784,224	BA-72	BA-1	17,221	287,362

ENCLAVADO BB MONTE "CERRO DEL PEZ"						
PIQUETE	COORD. X	COORD. Y	DEL PIQUETE	AL PIQUETE	DISTANCIA (m)	ÁNGULO
BB-1	540393,989	4175983,704	BB-1	BB-2	5,557	257,676
BB-2	540388,561	4175982,518	BB-2	BB-3	43,691	199,074
BB-3	540374,283	4175941,226	BB-3	BB-4	23,325	169,031
BB-4	540378,721	4175918,327	BB-4	BB-5	21,177	181,144
BB-5	540378,298	4175897,154	BB-5	BB-6	13,833	212,046
BB-6	540370,959	4175885,429	BB-6	BB-7	22,224	225,574
BB-7	540355,088	4175869,873	BB-7	BB-8	20,707	265,976
BB-8	540334,432	4175868,419	BB-8	BB-9	26,924	261,900
BB-9	540307,777	4175864,626	BB-9	BB-10	20,470	300,848
BB-10	540290,203	4175875,122	BB-10	BB-11	25,122	274,840
BB-11	540265,171	4175877,242	BB-11	BB-12	42,333	288,670
BB-12	540225,065	4175890,794	BB-12	BB-13	7,152	170,419
BB-13	540226,256	4175883,741	BB-13	BB-14	17,939	233,417
BB-14	540211,851	4175873,050	BB-14	BB-15	29,131	259,683
BB-15	540183,191	4175867,833	BB-15	BB-16	44,636	253,170
BB-16	540140,467	4175854,909	BB-16	BB-17	20,149	263,157
BB-17	540120,461	4175852,509	BB-17	BB-18	16,567	295,734
BB-18	540105,537	4175859,702	BB-18	BB-19	6,647	239,667
BB-19	540099,800	4175856,345	BB-19	BB-20	9,855	145,014
BB-20	540105,451	4175848,271	BB-20	BB-21	10,079	183,506
BB-21	540104,835	4175838,211	BB-21	BB-22	10,470	231,434
BB-22	540096,648	4175831,684	BB-22	BB-23	5,650	135,247
BB-23	540100,626	4175827,672	BB-23	BB-24	26,612	51,044
BB-24	540121,320	4175844,403	BB-24	BB-25	40,989	77,876
BB-25	540161,395	4175853,012	BB-25	BB-26	20,906	79,334
BB-26	540181,939	4175856,882	BB-26	BB-27	5,113	125,758
BB-27	540186,088	4175853,894	BB-27	BB-28	25,880	180,655

ENCLAVADO BA MONTE "CERRO DEL PEZ"						
PIQUETE	COORD. X	COORD. Y	DEL PIQUETE	AL PIQUETE	DISTANCIA (m)	ÁNGULO
BA-20	539888,133	4175525,316	BA-20	BA-21	15,611	123,087
BA-21	539901,213	4175516,794	BA-21	BA-22	44,485	131,725
BA-22	539934,414	4175487,186	BA-22	BA-23	15,769	147,641
BA-23	539942,854	4175473,865	BA-23	BA-24	8,773	188,202
BA-24	539941,602	4175465,182	BA-24	BA-25	6,071	226,835
BA-25	539937,174	4175461,029	BA-25	BA-26	10,541	288,070
BA-26	539927,153	4175464,298	BA-26	BA-27	42,035	265,296
BA-27	539885,259	4175460,851	BA-27	BA-28	21,519	279,572
BA-28	539864,040	4175464,429	BA-28	BA-29	12,792	212,412
BA-29	539857,183	4175453,630	BA-29	BA-30	11,814	151,552
BA-30	539862,811	4175443,242	BA-30	BA-31	9,538	102,152
BA-31	539872,135	4175441,234	BA-31	BA-32	40,595	118,626
BA-32	539907,769	4175421,786	BA-32	BA-33	12,843	91,529
BA-33	539920,607	4175421,443	BA-33	BA-34	10,591	51,704
BA-34	539928,919	4175428,006	BA-34	BA-35	28,079	24,696
BA-35	539940,650	4175453,517	BA-35	BA-36	16,378	99,625
BA-36	539956,797	4175450,779	BA-36	BA-37	10,478	45,599
BA-37	539964,284	4175458,110	BA-37	BA-38	11,891	61,509
BA-38	539974,735	4175463,783	BA-38	BA-39	11,350	10,903
BA-39	539976,882	4175474,928	BA-39	BA-40	40,160	325,933
BA-40	539954,385	4175508,195	BA-40	BA-41	21,138	312,607
BA-41	539938,827	4175522,505	BA-41	BA-42	22,743	38,344
BA-42	539952,937	4175540,342	BA-42	BA-43	14,495	102,110
BA-43	539967,109	4175537,302	BA-43	BA-44	24,198	158,415
BA-44	539976,011	4175514,800	BA-44	BA-45	13,269	129,627
BA-45	539986,230	4175506,338	BA-45	BA-46	10,284	93,888
BA-46	539996,490	4175505,640	BA-46	BA-47	7,646	42,630
BA-47	540001,669	4175511,266	BA-47	BA-48	8,562	331,513
BA-48	539997,585	4175518,792	BA-48	BA-49	13,998	301,614
BA-49	539985,665	4175526,129	BA-49	BA-50	27,351	351,641
BA-50	539981,689	4175553,190	BA-50	BA-51	25,553	49,882
BA-51	540001,230	4175569,656	BA-51	BA-52	12,915	33,560
BA-52	540008,370	4175580,418	BA-52	BA-53	8,546	62,717
BA-53	540015,965	4175584,335	BA-53	BA-54	16,186	129,221
BA-54	540028,504	4175574,101	BA-54	BA-55	16,007	168,328
BA-55	540031,742	4175558,425	BA-55	BA-56	18,344	139,826
BA-56	540043,576	4175544,409	BA-56	BA-57	40,017	60,601
BA-57	540078,439	4175564,053	BA-57	BA-58	9,984	16,114
BA-58	540081,210	4175573,644	BA-58	BA-59	31,834	327,349
BA-59	540064,035	4175600,448	BA-59	BA-60	41,649	337,510
BA-60	540048,103	4175638,929	BA-60	BA-61	44,399	340,215
BA-61	540033,074	4175680,708	BA-61	BA-62	22,743	351,047



ENCLAVADO BB MONTE "CERRO DEL PEZ"						
PIQUETE	COORD. X	COORD. Y	DEL PIQUETE	AL PIQUETE	DISTANCIA (m)	ÁNGULO
BB-70	540426,469	4175903,877	BB-70	BB-71	23,271	316,879
BB-71	540410,563	4175920,862	BB-71	BB-72	16,286	321,219
BB-72	540400,362	4175933,558	BB-72	BB-73	30,714	4,827
BB-73	540402,946	4175964,163	BB-73	BB-1	21,496	335,376

ENCLAVADO BC MONTE "CERRO DEL PEZ"						
PIQUETE	COORD. X	COORD. Y	DEL PIQUETE	AL PIQUETE	DISTANCIA (m)	ÁNGULO
BC-1	539724,318	4176815,352	BC-1	BC-2	28,172	194,508
BC-2	539717,260	4176788,078	BC-2	BC-3	19,847	216,728
BC-3	539705,391	4176772,171	BC-3	BC-4	6,414	271,551
BC-4	539698,980	4176772,345	BC-4	BC-5	18,990	346,889
BC-5	539694,672	4176790,840	BC-5	BC-6	4,417	276,530
BC-6	539690,284	4176791,342	BC-6	BC-7	24,218	189,450
BC-7	539686,307	4176767,453	BC-7	BC-8	33,142	205,591
BC-8	539671,992	4176737,562	BC-8	BC-9	36,399	220,337
BC-9	539648,431	4176709,817	BC-9	BC-10	14,018	184,565
BC-10	539647,315	4176695,843	BC-10	BC-11	28,497	196,440
BC-11	539639,251	4176668,512	BC-11	BC-12	32,347	214,802
BC-12	539620,789	4176641,951	BC-12	BC-13	47,454	209,111
BC-13	539597,703	4176600,491	BC-13	BC-14	19,422	193,679
BC-14	539593,110	4176581,620	BC-14	BC-15	37,056	187,991
BC-15	539587,958	4176544,924	BC-15	BC-16	21,948	199,798
BC-16	539580,525	4176524,274	BC-16	BC-17	15,059	238,976
BC-17	539567,620	4176516,512	BC-17	BC-18	10,129	204,895
BC-18	539563,356	4176507,325	BC-18	BC-19	12,745	153,566
BC-19	539569,030	4176495,912	BC-19	BC-20	45,427	92,970
BC-20	539614,396	4176493,558	BC-20	BC-21	25,736	60,123
BC-21	539636,712	4176506,378	BC-21	BC-22	24,020	35,446
BC-22	539650,642	4176525,946	BC-22	BC-23	5,589	103,517
BC-23	539656,076	4176524,640	BC-23	BC-24	34,033	205,225
BC-24	539641,572	4176493,852	BC-24	BC-25	16,644	197,901
BC-25	539636,456	4176478,014	BC-25	BC-26	3,012	108,439
BC-26	539639,314	4176477,061	BC-26	BC-27	18,444	46,008
BC-27	539652,584	4176489,872	BC-27	BC-28	25,638	49,076
BC-28	539671,955	4176506,666	BC-28	BC-29	24,152	39,220
BC-29	539687,227	4176525,378	BC-29	BC-30	30,278	30,936
BC-30	539702,792	4176551,348	BC-30	BC-31	20,073	102,126
BC-31	539722,417	4176547,132	BC-31	BC-32	27,795	68,171
BC-32	539748,218	4176557,467	BC-32	BC-33	13,728	159,056

ENCLAVADO BB MONTE "CERRO DEL PEZ"						
PIQUETE	COORD. X	COORD. Y	DEL PIQUETE	AL PIQUETE	DISTANCIA (m)	ÁNGULO
BB-28	540185,793	4175828,016	BB-28	BB-29	53,778	190,106
BB-29	540176,356	4175775,072	BB-29	BB-30	28,048	114,803
BB-30	540201,818	4175763,306	BB-30	BB-31	37,649	90,774
BB-31	540239,463	4175762,798	BB-31	BB-32	16,049	61,142
BB-32	540253,519	4175770,543	BB-32	BB-33	31,472	68,904
BB-33	540282,882	4175781,871	BB-33	BB-34	14,247	41,837
BB-34	540292,385	4175792,486	BB-34	BB-35	45,400	33,708
BB-35	540317,580	4175830,254	BB-35	BB-36	8,477	115,215
BB-36	540325,250	4175826,642	BB-36	BB-37	22,062	162,289
BB-37	540331,961	4175805,626	BB-37	BB-38	25,623	84,979
BB-38	540357,486	4175807,869	BB-38	BB-39	8,715	120,937
BB-39	540364,961	4175803,388	BB-39	BB-40	5,916	151,534
BB-40	540367,781	4175798,187	BB-40	BB-41	21,240	58,800
BB-41	540385,949	4175809,190	BB-41	BB-42	11,187	17,419
BB-42	540389,298	4175819,865	BB-42	BB-43	17,245	55,387
BB-43	540403,491	4175829,660	BB-43	BB-44	14,173	90,557
BB-44	540417,664	4175829,523	BB-44	BB-45	16,626	121,304
BB-45	540431,870	4175820,884	BB-45	BB-46	18,327	136,041
BB-46	540444,591	4175807,692	BB-46	BB-47	10,695	157,163
BB-47	540448,742	4175797,836	BB-47	BB-48	18,268	212,197
BB-48	540439,008	4175782,376	BB-48	BB-49	8,079	180,784
BB-49	540438,897	4175774,299	BB-49	BB-50	4,451	112,749
BB-50	540443,002	4175772,577	BB-50	BB-51	8,759	61,483
BB-51	540450,698	4175776,759	BB-51	BB-52	5,991	14,023
BB-52	540452,150	4175782,572	BB-52	BB-53	7,435	75,307
BB-53	540459,342	4175784,458	BB-53	BB-54	11,658	102,094
BB-54	540470,741	4175782,015	BB-54	BB-55	17,867	79,127
BB-55	540488,287	4175785,385	BB-55	BB-56	19,966	23,113
BB-56	540496,125	4175803,749	BB-56	BB-57	50,156	89,045
BB-57	540546,273	4175804,585	BB-57	BB-58	28,952	3,237
BB-58	540547,908	4175833,491	BB-58	BB-59	31,300	327,537
BB-59	540531,107	4175859,900	BB-59	BB-60	15,448	12,152
BB-60	540534,359	4175875,002	BB-60	BB-61	14,461	321,193
BB-61	540525,297	4175886,271	BB-61	BB-62	23,143	337,547
BB-62	540516,458	4175907,659	BB-62	BB-63	13,576	359,981
BB-63	540516,453	4175921,235	BB-63	BB-64	8,905	260,462
BB-64	540507,671	4175919,759	BB-64	BB-65	35,879	178,513
BB-65	540508,602	4175883,892	BB-65	BB-66	12,583	211,088
BB-66	540502,105	4175873,116	BB-66	BB-67	30,568	265,560
BB-67	540471,628	4175870,749	BB-67	BB-68	22,072	279,554
BB-68	540449,863	4175874,413	BB-68	BB-69	11,985	296,190
BB-69	540439,108	4175879,702	BB-69	BB-70	27,279	332,398

ENCLAVADO BC MONTE "CERRO DEL PEZ"						
PIQUETE	COORD. X	COORD. Y	DEL PIQUETE	AL PIQUETE	DISTANCIA (m)	ÁNGULO
BC-75	539828,695	4176227,955	BC-75	BC-76	14,846	5,644
BC-76	539830,155	4176242,729	BC-76	BC-77	13,718	97,266
BC-77	539843,763	4176240,994	BC-77	BC-78	29,755	157,235
BC-78	539855,276	4176213,557	BC-78	BC-79	15,137	66,843
BC-79	539869,194	4176219,510	BC-79	BC-80	36,613	85,229
BC-80	539905,680	4176222,555	BC-80	BC-81	9,883	49,488
BC-81	539913,194	4176228,976	BC-81	BC-82	42,501	136,402
BC-82	539942,502	4176198,197	BC-82	BC-83	35,063	125,591
BC-83	539971,015	4176177,790	BC-83	BC-84	5,346	61,550
BC-84	539975,715	4176180,337	BC-84	BC-85	36,891	332,414
BC-85	539958,632	4176213,034	BC-85	BC-86	10,990	347,915
BC-86	539956,331	4176223,781	BC-86	BC-87	8,369	10,183
BC-87	539957,811	4176232,018	BC-87	BC-88	34,993	107,148
BC-88	539991,249	4176221,701	BC-88	BC-89	26,648	125,061
BC-89	540013,061	4176206,393	BC-89	BC-90	19,879	136,336
BC-90	540026,786	4176192,013	BC-90	BC-91	23,174	164,647
BC-91	540032,922	4176169,666	BC-91	BC-92	19,872	175,499
BC-92	540034,481	4176149,856	BC-92	BC-93	13,985	221,753
BC-93	540025,168	4176139,422	BC-93	BC-94	24,305	163,689
BC-94	540031,994	4176116,095	BC-94	BC-95	25,386	172,141
BC-95	540035,465	4176090,947	BC-95	BC-96	39,464	183,266
BC-96	540033,217	4176051,547	BC-96	BC-97	35,179	192,230
BC-97	540025,765	4176017,167	BC-97	BC-98	4,255	102,045
BC-98	540029,926	4176016,279	BC-98	BC-99	41,278	14,176
BC-99	540040,036	4176056,300	BC-99	BC-100	19,064	49,498
BC-100	540054,531	4176068,682	BC-100	BC-101	16,279	45,294
BC-101	540066,101	4176080,133	BC-101	BC-102	43,872	24,158
BC-102	540084,055	4176120,163	BC-102	BC-103	21,742	340,789
BC-103	540076,901	4176140,694	BC-103	BC-104	8,568	41,264
BC-104	540082,552	4176147,134	BC-104	BC-105	19,017	83,740
BC-105	540101,455	4176149,208	BC-105	BC-106	16,184	197,897
BC-106	540096,482	4176133,808	BC-106	BC-107	9,007	171,962
BC-107	540097,741	4176124,889	BC-107	BC-108	37,907	129,058
BC-108	540127,177	4176101,003	BC-108	BC-109	24,344	100,810
BC-109	540151,089	4176096,438	BC-109	BC-110	9,715	167,176
BC-110	540153,245	4176086,965	BC-110	BC-111	32,416	106,212
BC-111	540184,372	4176077,915	BC-111	BC-112	10,745	89,521
BC-112	540195,116	4176078,005	BC-112	BC-113	14,309	195,326
BC-113	540191,334	4176064,205	BC-113	BC-114	8,968	233,739
BC-114	540184,103	4176058,900	BC-114	BC-115	20,772	287,429
BC-115	540164,285	4176065,122	BC-115	BC-116	28,913	280,682
BC-116	540135,873	4176070,481	BC-116	BC-117	28,125	235,104

ENCLAVADO BC MONTE "CERRO DEL PEZ"						
PIQUETE	COORD. X	COORD. Y	DEL PIQUETE	AL PIQUETE	DISTANCIA (m)	ÁNGULO
BC-33	539753,125	4176544,646	BC-33	BC-34	9,127	131,018
BC-34	539760,011	4176538,657	BC-34	BC-35	11,296	94,127
BC-35	539771,278	4176537,844	BC-35	BC-36	13,785	157,089
BC-36	539776,644	4176525,146	BC-36	BC-37	10,937	255,946
BC-37	539766,035	4176522,490	BC-37	BC-38	11,715	281,651
BC-38	539754,562	4176524,856	BC-38	BC-39	21,487	292,655
BC-39	539734,733	4176533,133	BC-39	BC-40	11,009	221,710
BC-40	539727,408	4176524,914	BC-40	BC-41	16,277	177,520
BC-41	539728,113	4176508,652	BC-41	BC-42	37,725	190,968
BC-42	539720,935	4176471,615	BC-42	BC-43	57,104	174,496
BC-43	539726,412	4176414,774	BC-43	BC-44	23,046	184,420
BC-44	539724,636	4176391,797	BC-44	BC-45	22,210	152,657
BC-45	539734,838	4176372,069	BC-45	BC-46	26,002	169,571
BC-46	539739,544	4176346,497	BC-46	BC-47	14,423	130,722
BC-47	539750,476	4176337,087	BC-47	BC-48	27,877	143,368
BC-48	539767,109	4176314,716	BC-48	BC-49	10,466	169,280
BC-49	539769,056	4176304,432	BC-49	BC-50	24,303	180,319
BC-50	539768,921	4176280,129	BC-50	BC-51	13,756	137,655
BC-51	539778,186	4176269,962	BC-51	BC-52	7,334	168,430
BC-52	539779,657	4176262,778	BC-52	BC-53	11,413	203,496
BC-53	539775,107	4176252,311	BC-53	BC-54	14,373	92,780
BC-54	539789,463	4176251,614	BC-54	BC-55	24,188	126,748
BC-55	539808,844	4176237,142	BC-55	BC-56	8,372	183,862
BC-56	539808,280	4176228,790	BC-56	BC-57	9,502	207,719
BC-57	539803,860	4176220,378	BC-57	BC-58	9,876	253,581
BC-58	539794,388	4176217,586	BC-58	BC-59	14,294	311,942
BC-59	539783,756	4176227,140	BC-59	BC-60	9,353	279,371
BC-60	539774,528	4176228,663	BC-60	BC-61	13,349	225,993
BC-61	539764,926	4176219,389	BC-61	BC-62	9,296	272,738
BC-62	539755,641	4176219,833	BC-62	BC-63	11,235	305,107
BC-63	539746,450	4176226,294	BC-63	BC-64	14,037	238,192
BC-64	539734,521	4176218,896	BC-64	BC-65	20,413	216,653
BC-65	539722,335	4176202,519	BC-65	BC-66	12,844	176,131
BC-66	539723,202	4176189,704	BC-66	BC-67	12,179	230,019
BC-67	539713,869	4176181,879	BC-67	BC-68	19,976	195,943
BC-68	539708,382	4176162,671	BC-68	BC-69	23,375	156,503
BC-69	539717,702	4176141,235	BC-69	BC-70	8,758	104,833
BC-70	539726,168	4176138,993	BC-70	BC-71	12,026	55,038
BC-71	539736,024	4176145,884	BC-71	BC-72	16,296	76,733
BC-72	539751,886	4176149,624	BC-72	BC-73	68,971	54,155
BC-73	539807,794	4176190,013	BC-73	BC-74	26,848	36,107
BC-74	539823,615	4176211,704	BC-74	BC-75	17,026	17,357

ENCLAVADO BC MONTE "CERRO DEL PEZ"						
PIQUETE	COORD. X	COORD. Y	DEL PIQUETE	AL PIQUETE	DISTANCIA (m)	ÁNGULO
BC-159	540361,097	4176162,122	BC-159	BC-160	19,336	331,182
BC-160	540351,777	4176179,063	BC-160	BC-161	19,364	40,511
BC-161	540364,356	4176193,785	BC-161	BC-162	48,091	34,214
BC-162	540391,397	4176233,554	BC-162	BC-163	11,412	49,772
BC-163	540400,109	4176240,924	BC-163	BC-164	13,852	69,603
BC-164	540413,093	4176245,752	BC-164	BC-165	11,307	318,747
BC-165	540405,637	4176254,252	BC-165	BC-166	13,971	262,406
BC-166	540391,789	4176252,406	BC-166	BC-167	26,695	240,507
BC-167	540368,553	4176239,264	BC-167	BC-168	11,599	249,403
BC-168	540357,696	4176235,183	BC-168	BC-169	37,602	230,762
BC-169	540328,572	4176211,398	BC-169	BC-170	15,372	317,969
BC-170	540318,279	4176222,816	BC-170	BC-171	9,022	220,391
BC-171	540312,433	4176215,945	BC-171	BC-172	35,237	319,111
BC-172	540289,368	4176242,583	BC-172	BC-173	30,035	332,174
BC-173	540275,348	4176269,145	BC-173	BC-174	7,971	55,391
BC-174	540281,908	4176273,672	BC-174	BC-175	15,499	336,686
BC-175	540275,774	4176287,905	BC-175	BC-176	17,392	5,456
BC-176	540277,428	4176305,218	BC-176	BC-177	12,711	82,923
BC-177	540290,042	4176306,784	BC-177	BC-178	7,760	86,856
BC-178	540297,790	4176307,210	BC-178	BC-179	10,125	99,492
BC-179	540307,776	4176305,540	BC-179	BC-180	13,531	96,277
BC-180	540321,226	4176304,061	BC-180	BC-181	10,940	76,804
BC-181	540331,877	4176306,558	BC-181	BC-182	10,782	83,365
BC-182	540342,587	4176307,804	BC-182	BC-183	10,357	101,686
BC-183	540352,730	4176305,706	BC-183	BC-184	16,816	107,303
BC-184	540368,785	4176300,705	BC-184	BC-185	10,607	99,948
BC-185	540379,233	4176298,872	BC-185	BC-186	15,719	109,818
BC-186	540394,021	4176293,543	BC-186	BC-187	14,719	129,045
BC-187	540405,452	4176284,271	BC-187	BC-188	21,140	125,057
BC-188	540422,757	4176272,128	BC-188	BC-189	30,023	111,285
BC-189	540450,733	4176261,230	BC-189	BC-190	3,391	167,667
BC-190	540451,457	4176257,917	BC-190	BC-191	2,719	83,457
BC-191	540454,158	4176258,227	BC-191	BC-192	7,865	75,869
BC-192	540461,785	4176260,147	BC-192	BC-193	8,192	76,546
BC-193	540469,752	4176262,053	BC-193	BC-194	11,593	68,097
BC-194	540480,509	4176266,378	BC-194	BC-195	6,344	49,970
BC-195	540485,367	4176270,459	BC-195	BC-196	6,731	42,490
BC-196	540489,913	4176275,422	BC-196	BC-197	9,432	35,141
BC-197	540495,342	4176283,134	BC-197	BC-198	1,389	57,417
BC-198	540496,512	4176283,883	BC-198	BC-199	2,584	288,027
BC-199	540494,056	4176284,682	BC-199	BC-200	12,722	250,693
BC-200	540482,049	4176280,476	BC-200	BC-201	6,422	322,347

ENCLAVADO BC MONTE "CERRO DEL PEZ"						
PIQUETE	COORD. X	COORD. Y	DEL PIQUETE	AL PIQUETE	DISTANCIA (m)	ÁNGULO
BC-117	540112,805	4176054,391	BC-117	BC-118	32,795	192,123
BC-118	540105,918	4176022,328	BC-118	BC-119	9,877	134,128
BC-119	540113,007	4176015,451	BC-119	BC-120	10,789	53,897
BC-120	540121,725	4176021,808	BC-120	BC-121	2,544	137,871
BC-121	540123,431	4176019,922	BC-121	BC-122	8,246	207,777
BC-122	540119,588	4176012,626	BC-122	BC-123	29,995	222,035
BC-123	540099,504	4175990,348	BC-123	BC-124	33,492	200,612
BC-124	540087,714	4175959,000	BC-124	BC-125	29,927	217,482
BC-125	540069,503	4175935,252	BC-125	BC-126	8,806	119,989
BC-126	540077,130	4175930,850	BC-126	BC-127	29,622	36,201
BC-127	540094,626	4175954,753	BC-127	BC-128	34,567	26,634
BC-128	540110,122	4175985,652	BC-128	BC-129	31,286	52,675
BC-129	540135,001	4176004,622	BC-129	BC-130	28,319	80,310
BC-130	540162,916	4176009,388	BC-130	BC-131	21,527	121,298
BC-131	540181,310	4175998,206	BC-131	BC-132	15,987	105,405
BC-132	540196,722	4175993,959	BC-132	BC-133	15,220	78,875
BC-133	540211,656	4175996,896	BC-133	BC-134	28,101	120,455
BC-134	540235,880	4175982,652	BC-134	BC-135	29,881	106,486
BC-135	540264,532	4175974,173	BC-135	BC-136	15,624	95,965
BC-136	540280,071	4175972,549	BC-136	BC-137	18,456	73,936
BC-137	540297,806	4175977,656	BC-137	BC-138	19,528	83,728
BC-138	540317,217	4175979,789	BC-138	BC-139	17,006	37,681
BC-139	540327,612	4175993,248	BC-139	BC-140	17,667	8,500
BC-140	540330,223	4176010,721	BC-140	BC-141	23,607	350,307
BC-141	540326,248	4176033,991	BC-141	BC-142	10,886	287,961
BC-142	540315,894	4176037,348	BC-142	BC-143	12,647	264,544
BC-143	540303,304	4176036,145	BC-143	BC-144	17,515	234,755
BC-144	540288,999	4176026,038	BC-144	BC-145	5,904	278,149
BC-145	540283,154	4176026,874	BC-145	BC-146	5,323	344,066
BC-146	540281,693	4176031,993	BC-146	BC-147	12,995	21,202
BC-147	540286,392	4176044,108	BC-147	BC-148	18,749	334,261
BC-148	540278,251	4176060,996	BC-148	BC-149	11,967	258,926
BC-149	540266,506	4176058,698	BC-149	BC-150	10,564	290,094
BC-150	540256,586	4176062,327	BC-150	BC-151	23,076	33,203
BC-151	540269,222	4176081,636	BC-151	BC-152	19,960	41,662
BC-152	540282,491	4176096,548	BC-152	BC-153	15,714	78,874
BC-153	540297,909	4176099,571	BC-153	BC-154	18,126	92,875
BC-154	540316,012	4176098,671	BC-154	BC-155	33,123	82,458
BC-155	540348,849	4176103,018	BC-155	BC-156	16,255	46,021
BC-156	540360,546	4176114,306	BC-156	BC-157	15,170	34,420
BC-157	540369,121	4176126,820	BC-157	BC-158	17,723	338,101
BC-158	540362,511	4176143,264	BC-158	BC-159	18,911	355,711

ENCLAVADO BC MONTE "CERRO DEL PEZ"						
PIQUETE	COORD. X	COORD. Y	DEL PIQUETE	AL PIQUETE	DISTANCIA (m)	ÁNGULO
BC-243	540050,545	4176477,826	BC-243	BC-244	17,516	139,050
BC-244	540062,025	4176464,597	BC-244	BC-245	25,996	183,977
BC-245	540060,222	4176438,663	BC-245	BC-246	12,550	210,877
BC-246	540053,782	4176427,892	BC-246	BC-247	23,300	244,242
BC-247	540032,797	4176417,767	BC-247	BC-248	11,102	191,330
BC-248	540030,616	4176406,882	BC-248	BC-249	17,536	152,652
BC-249	540038,672	4176391,305	BC-249	BC-250	48,237	169,217
BC-250	540047,697	4176343,920	BC-250	BC-251	23,819	104,771
BC-251	540070,729	4176337,847	BC-251	BC-252	12,288	107,798
BC-252	540082,429	4176334,091	BC-252	BC-253	51,224	105,330
BC-253	540131,830	4176320,549	BC-253	BC-254	15,064	168,496
BC-254	540137,351	4176306,534	BC-254	BC-255	9,557	217,485
BC-255	540131,536	4176298,951	BC-255	BC-256	16,991	250,457
BC-256	540115,523	4176293,267	BC-256	BC-257	31,903	237,018
BC-257	540088,762	4176275,900	BC-257	BC-258	21,950	204,254
BC-258	540079,745	4176255,887	BC-258	BC-259	27,473	146,970
BC-259	540094,720	4176232,854	BC-259	BC-260	20,861	122,104
BC-260	540112,391	4176221,767	BC-260	BC-261	13,740	102,081
BC-261	540125,827	4176218,891	BC-261	BC-262	7,982	63,738
BC-262	540132,985	4176222,423	BC-262	BC-263	9,403	353,246
BC-263	540131,880	4176231,761	BC-263	BC-264	13,746	84,836
BC-264	540145,569	4176232,998	BC-264	BC-265	34,751	124,148
BC-265	540174,329	4176213,491	BC-265	BC-266	14,958	113,648
BC-266	540188,031	4176207,491	BC-266	BC-267	17,305	134,261
BC-267	540200,424	4176195,414	BC-267	BC-268	47,455	73,030
BC-268	540245,813	4176209,265	BC-268	BC-269	24,915	80,594
BC-269	540270,392	4176213,336	BC-269	BC-270	12,376	138,799
BC-270	540278,544	4176204,025	BC-270	BC-271	25,639	173,619
BC-271	540281,394	4176178,545	BC-271	BC-272	9,298	200,804
BC-272	540278,091	4176169,853	BC-272	BC-273	23,644	246,348
BC-273	540256,433	4176160,367	BC-273	BC-274	28,208	269,074
BC-274	540228,229	4176159,911	BC-274	BC-275	4,628	195,490
BC-275	540226,993	4176155,452	BC-275	BC-276	9,005	107,260
BC-276	540235,593	4176152,780	BC-276	BC-277	13,598	94,563
BC-277	540249,149	4176151,698	BC-277	BC-278	6,002	130,691
BC-278	540253,699	4176147,785	BC-278	BC-279	12,060	165,054
BC-279	540256,810	4176136,133	BC-279	BC-280	11,690	300,323
BC-280	540246,719	4176142,035	BC-280	BC-281	37,332	280,902
BC-281	540210,061	4176149,095	BC-281	BC-282	13,288	261,688
BC-282	540196,913	4176147,175	BC-282	BC-283	11,339	222,917
BC-283	540189,191	4176138,870	BC-283	BC-284	12,864	283,419
BC-284	540176,679	4176141,855	BC-284	BC-285	21,269	304,840

ENCLAVADO BC MONTE "CERRO DEL PEZ"						
PIQUETE	COORD. X	COORD. Y	DEL PIQUETE	AL PIQUETE	DISTANCIA (m)	ÁNGULO
BC-201	540478,126	4176285,560	BC-201	BC-202	10,800	288,773
BC-202	540467,901	4176289,036	BC-202	BC-203	15,019	304,974
BC-203	540455,594	4176297,645	BC-203	BC-204	18,663	304,943
BC-204	540440,296	4176308,334	BC-204	BC-205	18,784	301,396
BC-205	540424,262	4176318,119	BC-205	BC-206	13,285	297,196
BC-206	540412,446	4176324,191	BC-206	BC-207	16,060	299,788
BC-207	540398,508	4176332,169	BC-207	BC-208	18,410	301,677
BC-208	540382,841	4176341,837	BC-208	BC-209	14,381	296,514
BC-209	540369,972	4176348,257	BC-209	BC-210	9,814	286,275
BC-210	540360,551	4176351,007	BC-210	BC-211	10,317	273,719
BC-211	540350,257	4176351,677	BC-211	BC-212	19,500	264,681
BC-212	540330,841	4176349,869	BC-212	BC-213	15,784	268,304
BC-213	540315,064	4176349,402	BC-213	BC-214	15,606	268,928
BC-214	540299,460	4176349,110	BC-214	BC-215	17,865	275,713
BC-215	540281,684	4176350,888	BC-215	BC-216	12,805	278,038
BC-216	540269,005	4176352,679	BC-216	BC-217	1,813	279,727
BC-217	540267,217	4176352,985	BC-217	BC-218	2,135	217,966
BC-218	540265,904	4176351,302	BC-218	BC-219	5,421	284,975
BC-219	540260,667	4176352,703	BC-219	BC-220	26,950	328,959
BC-220	540246,770	4176375,794	BC-220	BC-221	25,163	328,153
BC-221	540233,493	4176397,169	BC-221	BC-222	18,724	48,092
BC-222	540247,428	4176409,675	BC-222	BC-223	19,640	52,245
BC-223	540262,956	4176421,701	BC-223	BC-224	14,761	345,167
BC-224	540259,177	4176435,969	BC-224	BC-225	19,960	352,526
BC-225	540256,580	4176455,760	BC-225	BC-226	12,838	306,432
BC-226	540246,251	4176463,384	BC-226	BC-227	20,839	254,347
BC-227	540226,186	4176457,762	BC-227	BC-228	14,144	274,392
BC-228	540212,083	4176458,845	BC-228	BC-229	33,141	213,085
BC-229	540193,992	4176431,078	BC-229	BC-230	23,429	302,637
BC-230	540174,262	4176443,713	BC-230	BC-231	54,995	326,630
BC-231	540144,012	4176489,642	BC-231	BC-232	57,199	323,559
BC-232	540110,036	4176535,657	BC-232	BC-233	17,576	244,342
BC-233	540094,193	4176528,046	BC-233	BC-234	18,977	225,860
BC-234	540080,574	4176514,830	BC-234	BC-235	17,911	317,805
BC-235	540068,544	4176528,100	BC-235	BC-236	22,096	242,623
BC-236	540048,923	4176517,939	BC-236	BC-237	31,078	253,008
BC-237	540019,202	4176508,857	BC-237	BC-238	22,223	290,297
BC-238	539998,359	4176516,566	BC-238	BC-239	7,758	218,819
BC-239	539993,495	4176510,521	BC-239	BC-240	16,121	137,693
BC-240	540004,346	4176498,599	BC-240	BC-241	24,400	104,288
BC-241	540027,991	4176492,578	BC-241	BC-242	16,620	87,459
BC-242	540044,595	4176493,314	BC-242	BC-243	16,592	158,985

ENCLAVADO BC MONTE "CERRO DEL PEZ"						
PIQUETE	COORD. X	COORD. Y	DEL PIQUETE	AL PIQUETE	DISTANCIA (m)	ÁNGULO
BC-327	539754,911	4176685,948	BC-327	BC-328	13,266	263,790
BC-328	539741,722	4176684,513	BC-328	BC-329	28,479	232,146
BC-329	539719,236	4176667,036	BC-329	BC-330	7,308	255,122
BC-330	539712,172	4176665,160	BC-330	BC-331	17,300	293,744
BC-331	539696,337	4176672,126	BC-331	BC-332	20,806	7,686
BC-332	539699,120	4176692,744	BC-332	BC-333	32,205	17,780
BC-333	539708,954	4176723,411	BC-333	BC-334	8,841	77,538
BC-334	539717,587	4176725,319	BC-334	BC-335	15,502	21,689
BC-335	539723,315	4176739,723	BC-335	BC-336	70,171	8,287
BC-336	539733,430	4176809,162	BC-336	BC-1	11,016	304,191

ENCLAVADO BD MONTE "CERRO DEL PEZ"						
PIQUETE	COORD. X	COORD. Y	DEL PIQUETE	AL PIQUETE	DISTANCIA (m)	ÁNGULO
BD-1	539943,066	4176535,830	BD-1	BD-2	17,920	239,996
BD-2	539927,548	4176526,869	BD-2	BD-3	18,268	256,285
BD-3	539909,801	4176522,538	BD-3	BD-4	14,243	281,016
BD-4	539895,821	4176525,260	BD-4	BD-5	10,825	225,332
BD-5	539888,122	4176517,650	BD-5	BD-6	97,075	196,771
BD-6	539860,112	4176424,704	BD-6	BD-7	28,723	107,923
BD-7	539887,441	4176415,865	BD-7	BD-8	37,469	112,872
BD-8	539921,965	4176401,301	BD-8	BD-9	9,192	177,105
BD-9	539922,429	4176392,121	BD-9	BD-10	7,900	129,650
BD-10	539928,512	4176387,079	BD-10	BD-11	24,341	99,073
BD-11	539952,548	4176383,241	BD-11	BD-12	16,920	74,358
BD-12	539968,841	4176387,803	BD-12	BD-13	9,350	86,081
BD-13	539978,169	4176388,442	BD-13	BD-14	17,280	122,468
BD-14	539992,748	4176379,166	BD-14	BD-15	11,507	31,848
BD-15	539998,820	4176388,941	BD-15	BD-16	30,114	358,728
BD-16	539998,152	4176419,048	BD-16	BD-17	36,543	5,307
BD-17	540001,531	4176455,434	BD-17	BD-18	45,339	303,805
BD-18	539963,857	4176480,659	BD-18	BD-19	12,434	208,576
BD-19	539957,910	4176469,740	BD-19	BD-20	6,261	292,874
BD-20	539952,141	4176472,174	BD-20	BD-21	37,299	354,672
BD-21	539948,678	4176509,312	BD-21	BD-22	23,917	6,960
BD-22	539951,576	4176533,053	BD-22	BD-23	8,952	288,076

ENCLAVADO BE MONTE "CERRO DEL PEZ"						
PIQUETE	COORD. X	COORD. Y	DEL PIQUETE	AL PIQUETE	DISTANCIA (m)	ÁNGULO
BE-1	539999,611	4176633,111	BE-1	BE-2	31,539	260,444
BE-2	539968,509	4176627,875	BE-2	BE-3	10,276	242,044

ENCLAVADO BC MONTE "CERRO DEL PEZ"						
PIQUETE	COORD. X	COORD. Y	DEL PIQUETE	AL PIQUETE	DISTANCIA (m)	ÁNGULO
BC-285	540159,222	4176154,006	BC-285	BC-286	15,278	248,608
BC-286	540144,997	4176148,434	BC-286	BC-287	18,710	301,847
BC-287	540129,104	4176158,306	BC-287	BC-288	29,526	19,875
BC-288	540139,142	4176186,073	BC-288	BC-289	6,371	344,491
BC-289	540137,438	4176192,212	BC-289	BC-290	13,515	277,711
BC-290	540124,045	4176194,026	BC-290	BC-291	14,755	261,227
BC-291	540109,463	4176191,775	BC-291	BC-292	25,923	298,700
BC-292	540086,725	4176204,224	BC-292	BC-293	13,802	284,054
BC-293	540073,336	4176207,575	BC-293	BC-294	25,330	307,698
BC-294	540053,294	4176223,065	BC-294	BC-295	19,743	330,798
BC-295	540043,661	4176240,299	BC-295	BC-296	22,811	3,611
BC-296	540045,098	4176263,065	BC-296	BC-297	32,539	33,647
BC-297	540063,127	4176290,152	BC-297	BC-298	31,277	50,084
BC-298	540087,116	4176310,222	BC-298	BC-299	6,047	293,487
BC-299	540081,569	4176312,632	BC-299	BC-300	28,017	264,404
BC-300	540053,686	4176309,900	BC-300	BC-301	28,145	221,304
BC-301	540035,109	4176288,757	BC-301	BC-302	12,741	201,607
BC-302	540030,417	4176276,911	BC-302	BC-303	15,145	260,170
BC-303	540015,495	4176274,325	BC-303	BC-304	16,311	286,526
BC-304	539999,857	4176278,965	BC-304	BC-305	42,338	292,218
BC-305	539960,663	4176294,974	BC-305	BC-306	48,663	272,981
BC-306	539912,066	4176297,505	BC-306	BC-307	10,830	285,651
BC-307	539901,637	4176300,427	BC-307	BC-308	23,271	290,798
BC-308	539879,883	4176308,689	BC-308	BC-309	19,601	268,751
BC-309	539860,286	4176308,262	BC-309	BC-310	32,237	330,838
BC-310	539844,578	4176336,413	BC-310	BC-311	14,449	270,926
BC-311	539830,131	4176336,647	BC-311	BC-312	17,944	351,459
BC-312	539827,466	4176354,392	BC-312	BC-313	18,574	342,063
BC-313	539821,745	4176372,064	BC-313	BC-314	56,461	4,889
BC-314	539826,558	4176428,319	BC-314	BC-315	10,688	306,071
BC-315	539817,919	4176434,612	BC-315	BC-316	24,516	0,643
BC-316	539818,194	4176459,127	BC-316	BC-317	6,573	54,431
BC-317	539823,540	4176462,950	BC-317	BC-318	11,132	84,495
BC-318	539834,621	4176464,018	BC-318	BC-319	15,972	150,903
BC-319	539842,387	4176450,062	BC-319	BC-320	23,861	9,729
BC-320	539846,419	4176473,579	BC-320	BC-321	62,258	352,769
BC-321	539838,583	4176535,342	BC-321	BC-322	48,885	349,349
BC-322	539829,547	4176583,385	BC-322	BC-323	32,441	341,418
BC-323	539819,210	4176614,134	BC-323	BC-324	41,756	329,776
BC-324	539798,191	4176650,214	BC-324	BC-325	25,594	321,078
BC-325	539782,111	4176670,126	BC-325	BC-326	19,161	308,643
BC-326	539767,145	4176682,091	BC-326	BC-327	12,828	287,495

ENCLAVADO BF MONTE "CERRO DEL PEZ"						
PIQUETE	COORD. X	COORD. Y	DEL PIQUETE	AL PIQUETE	DISTANCIA (m)	ÁNGULO
BF-26	538901,197	4176684,011	BF-26	BF-27	14,490	338,323
BF-27	538895,845	4176697,476	BF-27	BF-28	20,343	323,920
BF-28	538883,864	4176713,917	BF-28	BF-29	13,566	347,024
BF-29	538880,818	4176727,137	BF-29	BF-30	18,232	2,069
BF-30	538881,476	4176745,357	BF-30	BF-31	7,396	26,896
BF-31	538884,822	4176751,953	BF-31	BF-32	14,799	115,379
BF-32	538898,193	4176745,610	BF-32	BF-33	6,756	143,768
BF-33	538902,187	4176740,160	BF-33	BF-34	23,561	199,024
BF-34	538894,507	4176717,886	BF-34	BF-35	3,257	107,934
BF-35	538897,605	4176716,884	BF-35	BF-36	27,323	24,306
BF-36	538908,852	4176741,784	BF-36	BF-37	15,114	37,667
BF-37	538918,087	4176753,748	BF-37	BF-38	17,664	54,199
BF-38	538932,414	4176764,081	BF-38	BF-39	35,376	137,832
BF-39	538956,162	4176737,861	BF-39	BF-40	39,655	235,138
BF-40	538923,623	4176715,194	BF-40	BF-41	11,643	172,864
BF-41	538925,070	4176703,641	BF-41	BF-42	30,218	63,670
BF-42	538952,153	4176717,044	BF-42	BF-43	27,372	50,586
BF-43	538973,300	4176734,423	BF-43	BF-44	13,568	31,747
BF-44	538980,439	4176745,961	BF-44	BF-45	13,100	328,423
BF-45	538973,579	4176757,122	BF-45	BF-46	21,761	302,508
BF-46	538955,228	4176768,816	BF-46	BF-47	24,344	309,684
BF-47	538936,493	4176784,361	BF-47	BF-48	6,455	280,394
BF-48	538930,144	4176785,526	BF-48	BF-49	10,720	276,040
BF-49	538919,484	4176786,654	BF-49	BF-50	23,164	304,840
BF-50	538900,471	4176799,888	BF-50	BF-1	13,877	270,622

ENCLAVADO BG MONTE "CERRO DEL PEZ"						
PIQUETE	COORD. X	COORD. Y	DEL PIQUETE	AL PIQUETE	DISTANCIA (m)	ÁNGULO
BG-1	536954,258	4175349,279	BG-1	BG-2	8,836	243,687
BG-2	536946,337	4175345,363	BG-2	BG-3	8,938	261,420
BG-3	536937,500	4175344,029	BG-3	BG-4	14,082	253,779
BG-4	536923,978	4175340,095	BG-4	BG-5	7,291	257,098
BG-5	536916,871	4175338,467	BG-5	BG-6	5,233	200,580
BG-6	536915,032	4175333,568	BG-6	BG-7	8,321	171,946
BG-7	536916,197	4175325,329	BG-7	BG-8	17,186	193,006
BG-8	536912,330	4175308,584	BG-8	BG-9	8,410	163,341
BG-9	536914,740	4175300,527	BG-9	BG-10	8,099	186,848
BG-10	536913,775	4175292,486	BG-10	BG-11	7,085	172,460
BG-11	536914,704	4175285,462	BG-11	BG-12	5,570	201,675
BG-12	536912,647	4175280,286	BG-12	BG-13	6,781	152,532
BG-13	536915,775	4175274,269	BG-13	BG-14	8,201	142,293

ENCLAVADO BE MONTE "CERRO DEL PEZ"						
PIQUETE	COORD. X	COORD. Y	DEL PIQUETE	AL PIQUETE	DISTANCIA (m)	ÁNGULO
BE-3	539959,433	4176623,058	BE-3	BE-4	102,761	216,767
BE-4	539897,924	4176540,739	BE-4	BE-5	53,781	54,180
BE-5	539941,532	4176572,214	BE-5	BE-6	8,465	86,770
BE-6	539949,984	4176572,691	BE-6	BE-7	24,029	183,987
BE-7	539948,313	4176548,719	BE-7	BE-8	37,335	73,766
BE-8	539984,159	4176559,157	BE-8	BE-9	53,912	78,983
BE-9	540037,078	4176569,459	BE-9	BE-10	37,720	51,346
BE-10	540066,534	4176593,020	BE-10	BE-11	13,904	12,723
BE-11	540069,596	4176606,582	BE-11	BE-12	16,720	336,378
BE-12	540062,897	4176621,901	BE-12	BE-13	6,306	307,462
BE-13	540057,891	4176625,737	BE-13	BE-14	14,511	253,367
BE-14	540043,987	4176621,583	BE-14	BE-15	26,284	282,663
BE-15	540018,342	4176627,345	BE-15	BE-1	19,598	287,108

ENCLAVADO BF MONTE "CERRO DEL PEZ"						
PIQUETE	COORD. X	COORD. Y	DEL PIQUETE	AL PIQUETE	DISTANCIA (m)	ÁNGULO
BF-1	538886,595	4176800,038	BF-1	BF-2	17,037	216,481
BF-2	538876,466	4176786,339	BF-2	BF-3	15,608	75,864
BF-3	538891,601	4176790,152	BF-3	BF-4	21,873	201,836
BF-4	538883,466	4176769,848	BF-4	BF-5	14,508	227,325
BF-5	538872,800	4176760,014	BF-5	BF-6	15,079	209,497
BF-6	538865,375	4176746,890	BF-6	BF-7	13,485	254,853
BF-7	538852,359	4176743,366	BF-7	BF-8	22,198	5,585
BF-8	538854,520	4176765,459	BF-8	BF-9	11,255	11,545
BF-9	538856,772	4176776,486	BF-9	BF-10	4,663	295,295
BF-10	538852,556	4176778,479	BF-10	BF-11	11,329	226,340
BF-11	538844,361	4176770,658	BF-11	BF-12	23,715	299,612
BF-12	538823,743	4176782,376	BF-12	BF-13	10,904	236,494
BF-13	538814,651	4176776,357	BF-13	BF-14	8,829	183,659
BF-14	538814,087	4176767,546	BF-14	BF-15	14,974	115,137
BF-15	538827,643	4176761,186	BF-15	BF-16	16,850	153,703
BF-16	538835,108	4176746,080	BF-16	BF-17	22,530	231,744
BF-17	538817,416	4176732,130	BF-17	BF-18	27,736	174,015
BF-18	538820,308	4176704,545	BF-18	BF-19	31,039	53,487
BF-19	538845,255	4176723,013	BF-19	BF-20	10,493	73,341
BF-20	538855,308	4176726,021	BF-20	BF-21	11,393	110,442
BF-21	538865,983	4176722,042	BF-21	BF-22	9,708	60,798
BF-22	538874,456	4176726,778	BF-22	BF-23	39,204	166,990
BF-23	538883,282	4176688,580	BF-23	BF-24	9,853	186,685
BF-24	538882,135	4176678,795	BF-24	BF-25	8,183	88,903
BF-25	538890,316	4176678,951	BF-25	BF-26	12,000	65,061

ENCLAVADO BI MONTE "CERRO DEL PEZ"						
PIQUETE	COORD. X	COORD. Y	DEL PIQUETE	AL PIQUETE	DISTANCIA (m)	ÁNGULO
BI-1	541021,520	4176201,630	BI-1	BI-2	8,394	248,399
BI-2	541013,716	4176198,540	BI-2	BI-3	11,470	268,662
BI-3	541002,249	4176198,272	BI-3	BI-4	12,982	268,380
BI-4	540989,272	4176197,905	BI-4	BI-5	16,795	248,210
BI-5	540973,677	4176191,671	BI-5	BI-6	9,216	242,975
BI-6	540965,467	4176187,483	BI-6	BI-7	12,366	248,425
BI-7	540953,968	4176182,936	BI-7	BI-8	13,630	224,337
BI-8	540944,442	4176173,187	BI-8	BI-9	13,862	254,753
BI-9	540931,069	4176169,542	BI-9	BI-10	13,684	263,470
BI-10	540917,473	4176167,986	BI-10	BI-11	18,149	267,317
BI-11	540899,344	4176167,136	BI-11	BI-12	11,857	261,776
BI-12	540887,609	4176165,440	BI-12	BI-13	28,722	262,159
BI-13	540859,155	4176161,522	BI-13	BI-14	11,670	292,334
BI-14	540848,360	4176165,956	BI-14	BI-15	6,258	313,515
BI-15	540843,822	4176170,265	BI-15	BI-16	11,100	287,290
BI-16	540833,224	4176173,564	BI-16	BI-17	2,082	220,486
BI-17	540831,872	4176171,980	BI-17	BI-18	30,804	240,123
BI-18	540805,162	4176156,635	BI-18	BI-19	17,374	265,318
BI-19	540787,846	4176155,217	BI-19	BI-20	18,905	198,413
BI-20	540781,875	4176137,280	BI-20	BI-21	29,160	152,561
BI-21	540795,312	4176111,400	BI-21	BI-22	17,173	135,480
BI-22	540807,353	4176099,156	BI-22	BI-23	26,954	99,201
BI-23	540833,960	4176094,846	BI-23	BI-24	26,876	113,001
BI-24	540858,699	4176084,344	BI-24	BI-25	23,306	123,644
BI-25	540878,101	4176071,432	BI-25	BI-26	20,313	139,592
BI-26	540891,268	4176055,965	BI-26	BI-27	14,829	82,410
BI-27	540905,967	4176057,924	BI-27	BI-28	98,892	57,346
BI-28	540989,228	4176111,283	BI-28	BI-29	25,749	122,069
BI-29	541011,048	4176097,612	BI-29	BI-30	3,304	16,060
BI-30	541011,962	4176100,787	BI-30	BI-31	6,788	12,953
BI-31	541013,484	4176107,403	BI-31	BI-32	11,540	23,919
BI-32	541018,162	4176117,952	BI-32	BI-33	5,470	30,704
BI-33	541020,955	4176122,655	BI-33	BI-34	10,120	12,778
BI-34	541023,194	4176132,524	BI-34	BI-35	12,797	10,027
BI-35	541025,422	4176145,125	BI-35	BI-36	14,937	8,867
BI-36	541027,724	4176159,884	BI-36	BI-37	9,210	358,410
BI-37	541027,469	4176169,091	BI-37	BI-38	8,684	7,025
BI-38	541028,531	4176177,710	BI-38	BI-39	1,418	13,101
BI-39	541028,852	4176179,091	BI-39	BI-40	7,530	19,784
BI-40	541031,401	4176186,177	BI-40	BI-41	6,491	14,376
BI-41	541033,012	4176192,465	BI-41	BI-42	4,606	340,509
BI-42	541031,476	4176196,807	BI-42	BI-1	11,062	295,848

ENCLAVADO BG MONTE "CERRO DEL PEZ"						
PIQUETE	COORD. X	COORD. Y	DEL PIQUETE	AL PIQUETE	DISTANCIA (m)	ÁNGULO
BG-14	536920,791	4175267,781	BG-14	BG-15	10,340	128,034
BG-15	536928,935	4175261,410	BG-15	BG-16	6,495	107,440
BG-16	536935,132	4175259,464	BG-16	BG-17	5,310	75,198
BG-17	536940,266	4175260,820	BG-17	BG-18	10,605	56,587
BG-18	536949,118	4175266,660	BG-18	BG-19	9,624	47,568
BG-19	536956,221	4175273,153	BG-19	BG-20	8,802	37,113
BG-20	536961,532	4175280,173	BG-20	BG-21	15,124	344,768
BG-21	536957,559	4175294,766	BG-21	BG-22	8,390	1,504
BG-22	536957,779	4175303,153	BG-22	BG-23	9,703	37,697
BG-23	536963,712	4175310,830	BG-23	BG-24	16,692	19,806
BG-24	536969,368	4175326,535	BG-24	BG-25	5,968	355,000
BG-25	536968,848	4175332,480	BG-25	BG-1	22,250	319,026

ENCLAVADO BH MONTE "CERRO DEL PEZ"						
PIQUETE	COORD. X	COORD. Y	DEL PIQUETE	AL PIQUETE	DISTANCIA (m)	ÁNGULO
BH-1	540650,927	4175831,001	BH-1	BH-2	8,734	211,887
BH-2	540646,313	4175823,585	BH-2	BH-3	6,834	130,274
BH-3	540651,527	4175819,167	BH-3	BH-4	10,313	161,317
BH-4	540654,831	4175809,398	BH-4	BH-5	6,987	155,218
BH-5	540657,759	4175803,055	BH-5	BH-6	7,488	127,266
BH-6	540663,718	4175798,521	BH-6	BH-7	10,790	141,241
BH-7	540670,473	4175790,107	BH-7	BH-8	7,780	179,021
BH-8	540670,606	4175782,328	BH-8	BH-9	13,135	216,575
BH-9	540662,779	4175771,779	BH-9	BH-10	12,447	220,474
BH-10	540654,700	4175762,311	BH-10	BH-11	9,314	211,895
BH-11	540649,779	4175754,404	BH-11	BH-12	7,817	188,610
BH-12	540648,609	4175746,675	BH-12	BH-13	0,980	162,950
BH-13	540648,896	4175745,738	BH-13	BH-14	11,133	67,393
BH-14	540659,174	4175750,018	BH-14	BH-15	19,818	82,443
BH-15	540678,819	4175752,624	BH-15	BH-16	32,979	54,149
BH-16	540705,550	4175771,939	BH-16	BH-17	27,923	54,730
BH-17	540728,348	4175788,063	BH-17	BH-18	7,798	58,110
BH-18	540734,969	4175792,183	BH-18	BH-19	18,305	289,065
BH-19	540717,669	4175798,162	BH-19	BH-20	8,194	351,145
BH-20	540716,407	4175806,258	BH-20	BH-21	29,160	294,986
BH-21	540689,977	4175818,575	BH-21	BH-22	7,940	312,742
BH-22	540684,146	4175823,964	BH-22	BH-23	11,729	279,878
BH-23	540672,591	4175825,976	BH-23	BH-24	12,360	279,761
BH-24	540660,410	4175828,071	BH-24	BH-1	9,925	287,171

ENCLAVADO BK MONTE "CERRO DEL PEZ"						
PIQUETE	COORD. X	COORD. Y	DEL PIQUETE	AL PIQUETE	DISTANCIA (m)	ÁNGULO
BK-1	539568,199	4176725,018	BK-1	BK-2	3,836	266,311
BK-2	539564,371	4176724,772	BK-2	BK-3	10,839	189,300
BK-3	539562,619	4176714,075	BK-3	BK-4	6,902	195,420
BK-4	539560,784	4176707,421	BK-4	BK-5	16,986	163,363
BK-5	539565,647	4176691,146	BK-5	BK-6	9,093	211,520
BK-6	539560,893	4176683,395	BK-6	BK-7	10,939	212,908
BK-7	539554,951	4176674,211	BK-7	BK-8	10,016	202,439
BK-8	539551,128	4176664,954	BK-8	BK-9	10,860	214,878
BK-9	539544,917	4176656,045	BK-9	BK-10	12,071	136,072
BK-10	539553,292	4176647,351	BK-10	BK-11	13,283	187,521
BK-11	539551,553	4176634,182	BK-11	BK-12	11,439	179,584
BK-12	539551,636	4176622,743	BK-12	BK-13	11,526	153,379
BK-13	539556,801	4176612,439	BK-13	BK-14	7,882	97,313
BK-14	539564,619	4176611,436	BK-14	BK-15	9,831	91,211
BK-15	539574,448	4176611,228	BK-15	BK-16	9,317	75,192
BK-16	539583,455	4176613,609	BK-16	BK-17	8,452	76,857
BK-17	539591,686	4176615,531	BK-17	BK-18	8,336	60,561
BK-18	539598,946	4176619,628	BK-18	BK-19	9,021	45,235
BK-19	539605,351	4176625,981	BK-19	BK-20	11,378	30,176
BK-20	539611,070	4176635,817	BK-20	BK-21	14,840	19,497
BK-21	539616,023	4176649,806	BK-21	BK-22	8,045	352,926
BK-22	539615,032	4176657,790	BK-22	BK-23	12,612	352,993
BK-23	539613,494	4176670,308	BK-23	BK-24	10,639	326,595
BK-24	539607,636	4176679,190	BK-24	BK-25	11,402	319,597
BK-25	539600,246	4176687,872	BK-25	BK-26	8,879	317,165
BK-26	539594,209	4176694,384	BK-26	BK-27	9,687	326,261
BK-27	539588,829	4176702,439	BK-27	BK-28	11,404	297,923
BK-28	539578,753	4176707,779	BK-28	BK-29	7,150	329,208
BK-29	539575,093	4176713,921	BK-29	BK-30	8,984	339,696
BK-30	539571,976	4176722,347	BK-30	BK-1	4,626	305,277

ENCLAVADO BL MONTE "CERRO DEL PEZ"						
PIQUETE	COORD. X	COORD. Y	DEL PIQUETE	AL PIQUETE	DISTANCIA (m)	ÁNGULO
BL-1	538021,870	4176057,892	BL-1	BL-2	37,995	260,540
BL-2	537984,392	4176051,646	BL-2	BL-3	20,420	156,567
BL-3	537992,512	4176032,911	BL-3	BL-4	28,048	127,758
BL-4	538014,687	4176015,737	BL-4	BL-5	13,559	128,448
BL-5	538025,306	4176007,306	BL-5	BL-6	32,495	160,343
BL-6	538036,237	4175976,705	BL-6	BL-7	14,046	153,667
BL-7	538042,468	4175964,117	BL-7	BL-8	13,160	94,169

ENCLAVADO BJ MONTE "CERRO DEL PEZ"						
PIQUETE	COORD. X	COORD. Y	DEL PIQUETE	AL PIQUETE	DISTANCIA (m)	ÁNGULO
BJ-1	540618,418	4176377,746	BJ-1	BJ-2	8,988	264,355
BJ-2	540609,474	4176376,862	BJ-2	BJ-3	9,558	245,453
BJ-3	540600,780	4176372,891	BJ-3	BJ-4	8,928	239,360
BJ-4	540593,098	4176368,341	BJ-4	BJ-5	7,277	233,981
BJ-5	540587,212	4176364,062	BJ-5	BJ-6	3,542	230,285
BJ-6	540584,487	4176361,798	BJ-6	BJ-7	20,067	231,458
BJ-7	540568,792	4176349,294	BJ-7	BJ-8	14,935	227,394
BJ-8	540557,799	4176339,184	BJ-8	BJ-9	10,158	229,598
BJ-9	540550,064	4176332,600	BJ-9	BJ-10	10,792	236,678
BJ-10	540541,046	4176326,672	BJ-10	BJ-11	10,941	244,022
BJ-11	540531,210	4176321,879	BJ-11	BJ-12	15,543	236,758
BJ-12	540518,211	4176313,359	BJ-12	BJ-13	12,313	222,534
BJ-13	540509,886	4176304,285	BJ-13	BJ-14	12,033	200,517
BJ-14	540505,669	4176293,015	BJ-14	BJ-15	16,193	192,183
BJ-15	540502,252	4176277,187	BJ-15	BJ-16	9,812	108,495
BJ-16	540511,557	4176274,074	BJ-16	BJ-17	8,492	111,314
BJ-17	540519,468	4176270,988	BJ-17	BJ-18	11,655	118,676
BJ-18	540529,693	4176265,395	BJ-18	BJ-19	6,939	118,664
BJ-19	540535,782	4176262,067	BJ-19	BJ-20	5,268	139,042
BJ-20	540539,235	4176258,088	BJ-20	BJ-21	8,161	163,683
BJ-21	540541,528	4176250,256	BJ-21	BJ-22	5,466	124,569
BJ-22	540546,029	4176247,155	BJ-22	BJ-23	8,224	91,582
BJ-23	540554,250	4176246,928	BJ-23	BJ-24	10,301	67,867
BJ-24	540563,792	4176250,809	BJ-24	BJ-25	11,403	58,893
BJ-25	540573,555	4176256,700	BJ-25	BJ-26	13,290	44,190
BJ-26	540582,818	4176266,229	BJ-26	BJ-27	5,234	40,022
BJ-27	540586,184	4176270,237	BJ-27	BJ-28	13,574	46,939
BJ-28	540596,101	4176279,505	BJ-28	BJ-29	7,798	36,712
BJ-29	540600,763	4176285,756	BJ-29	BJ-30	8,063	21,064
BJ-30	540603,661	4176293,280	BJ-30	BJ-31	9,276	11,012
BJ-31	540605,433	4176302,386	BJ-31	BJ-32	12,089	23,498
BJ-32	540610,253	4176313,472	BJ-32	BJ-33	10,806	44,221
BJ-33	540617,789	4176321,216	BJ-33	BJ-34	7,459	38,325
BJ-34	540622,415	4176327,067	BJ-34	BJ-35	7,560	13,536
BJ-35	540624,184	4176334,418	BJ-35	BJ-36	11,151	0,286
BJ-36	540624,240	4176345,568	BJ-36	BJ-37	14,225	353,163
BJ-37	540622,546	4176359,692	BJ-37	BJ-38	11,928	346,062
BJ-38	540619,673	4176371,269	BJ-38	BJ-1	6,597	349,033



ENCLAVADO BN MONTE "CERRO DEL PEZ"						
PIQUETE	COORD. X	COORD. Y	DEL PIQUETE	AL PIQUETE	DISTANCIA (m)	ÁNGULO
BN-9	536853,014	4175439,165	BN-9	BN-10	6,496	118,304
BN-10	536858,733	4175436,085	BN-10	BN-11	13,472	133,733
BN-11	536868,468	4175426,772	BN-11	BN-12	3,439	127,890
BN-12	536871,182	4175424,660	BN-12	BN-13	3,624	74,613
BN-13	536874,676	4175425,621	BN-13	BN-14	10,179	336,565
BN-14	536870,627	4175434,961	BN-14	BN-15	10,790	324,347
BN-15	536864,338	4175443,728	BN-15	BN-1	8,263	299,785

ENCLAVADO BO MONTE "CERRO DEL PEZ"						
PIQUETE	COORD. X	COORD. Y	DEL PIQUETE	AL PIQUETE	DISTANCIA (m)	ÁNGULO
BO-1	536880,112	4175405,561	BO-1	BO-2	3,471	249,924
BO-2	536876,852	4175404,370	BO-2	BO-3	14,595	237,460
BO-3	536864,548	4175396,519	BO-3	BO-4	13,771	227,502
BO-4	536854,394	4175387,216	BO-4	BO-5	14,443	215,683
BO-5	536845,970	4175375,485	BO-5	BO-6	14,127	209,036
BO-6	536839,113	4175363,133	BO-6	BO-7	15,681	242,816
BO-7	536825,165	4175355,969	BO-7	BO-8	12,002	237,853
BO-8	536815,002	4175349,583	BO-8	BO-9	7,478	298,192
BO-9	536808,412	4175353,116	BO-9	BO-10	6,393	262,713
BO-10	536802,071	4175352,305	BO-10	BO-11	4,992	167,746
BO-11	536803,130	4175347,426	BO-11	BO-12	11,214	150,476
BO-12	536808,657	4175337,668	BO-12	BO-13	11,050	129,458
BO-13	536817,188	4175330,646	BO-13	BO-14	10,448	112,781
BO-14	536826,821	4175326,600	BO-14	BO-15	2,236	128,799
BO-15	536828,563	4175325,200	BO-15	BO-16	7,532	37,405
BO-16	536833,138	4175331,183	BO-16	BO-17	10,179	61,808
BO-17	536842,110	4175335,992	BO-17	BO-18	12,930	85,100
BO-18	536854,993	4175337,096	BO-18	BO-19	8,973	70,313
BO-19	536863,441	4175340,119	BO-19	BO-20	11,140	28,744
BO-20	536868,799	4175349,886	BO-20	BO-21	16,386	17,165
BO-21	536873,634	4175365,542	BO-21	BO-22	12,779	33,051
BO-22	536880,604	4175376,253	BO-22	BO-23	17,428	38,572
BO-23	536891,470	4175389,878	BO-23	BO-24	3,197	62,462
BO-24	536894,305	4175391,356	BO-24	BO-25	9,875	93,898
BO-25	536904,156	4175390,685	BO-25	BO-26	7,244	124,073
BO-26	536910,157	4175386,626	BO-26	BO-27	9,137	161,747
BO-27	536913,019	4175377,949	BO-27	BO-28	7,274	134,176
BO-28	536918,236	4175372,880	BO-28	BO-29	9,841	2,926
BO-29	536918,738	4175382,709	BO-29	BO-30	8,839	350,290
BO-30	536917,247	4175391,421	BO-30	BO-31	6,920	334,324
BO-31	536914,249	4175397,658	BO-31	BO-32	7,618	283,543

ENCLAVADO BL MONTE "CERRO DEL PEZ"						
PIQUETE	COORD. X	COORD. Y	DEL PIQUETE	AL PIQUETE	DISTANCIA (m)	ÁNGULO
BL-8	538055,593	4175963,160	BL-8	BL-9	19,327	2,226
BL-9	538056,344	4175982,472	BL-9	BL-10	30,759	11,492
BL-10	538062,472	4176012,614	BL-10	BL-11	17,722	345,716
BL-11	538058,100	4176029,788	BL-11	BL-12	17,932	333,695
BL-12	538050,153	4176045,864	BL-12	BL-1	30,734	293,039

ENCLAVADO BM MONTE "CERRO DEL PEZ"						
PIQUETE	COORD. X	COORD. Y	DEL PIQUETE	AL PIQUETE	DISTANCIA (m)	ÁNGULO
BM-1	537919,426	4175924,350	BM-1	BM-2	17,407	263,228
BM-2	537902,140	4175922,298	BM-2	BM-3	20,134	206,574
BM-3	537893,133	4175904,291	BM-3	BM-4	27,095	151,310
BM-4	537906,140	4175880,523	BM-4	BM-5	5,653	202,212
BM-5	537904,003	4175875,289	BM-5	BM-6	14,266	152,171
BM-6	537910,663	4175862,674	BM-6	BM-7	12,985	183,095
BM-7	537909,962	4175849,708	BM-7	BM-8	23,232	153,101
BM-8	537920,473	4175828,989	BM-8	BM-9	17,525	181,146
BM-9	537920,122	4175811,468	BM-9	BM-10	7,434	171,868
BM-10	537921,174	4175804,108	BM-10	BM-11	22,699	114,174
BM-11	537941,882	4175794,813	BM-11	BM-12	7,835	51,884
BM-12	537948,046	4175799,649	BM-12	BM-13	22,288	352,840
BM-13	537945,268	4175821,764	BM-13	BM-14	22,308	62,147
BM-14	537964,992	4175832,186	BM-14	BM-15	14,180	320,007
BM-15	537955,878	4175843,049	BM-15	BM-16	5,602	267,835
BM-16	537950,280	4175842,838	BM-16	BM-17	21,850	312,815
BM-17	537934,252	4175857,687	BM-17	BM-18	13,498	7,012
BM-18	537935,900	4175871,084	BM-18	BM-19	8,440	41,639
BM-19	537941,508	4175877,392	BM-19	BM-20	11,348	331,224
BM-20	537936,045	4175887,338	BM-20	BM-21	9,452	275,838
BM-21	537926,642	4175888,300	BM-21	BM-1	36,766	348,681

ENCLAVADO BN MONTE "CERRO DEL PEZ"						
PIQUETE	COORD. X	COORD. Y	DEL PIQUETE	AL PIQUETE	DISTANCIA (m)	ÁNGULO
BN-1	536857,167	4175447,833	BN-1	BN-2	17,622	267,691
BN-2	536839,559	4175447,123	BN-2	BN-3	11,100	271,230
BN-3	536828,462	4175447,361	BN-3	BN-4	8,769	263,599
BN-4	536819,747	4175446,384	BN-4	BN-5	6,168	227,010
BN-5	536815,235	4175442,177	BN-5	BN-6	3,767	167,357
BN-6	536816,060	4175438,501	BN-6	BN-7	15,074	85,885
BN-7	536831,095	4175439,583	BN-7	BN-8	15,177	92,270
BN-8	536846,261	4175438,982	BN-8	BN-9	6,756	88,446

ENCLAVADO BQ MONTE "CERRO DEL PEZ"					
PIQUETE	COORD. X	COORD. Y	DEL PIQUETE	AL PIQUETE	ÁNGULO
BQ-21	536891,776	4175282,417	BQ-21	BQ-1	315,151

ENCLAVADO BR MONTE "CERRO DEL PEZ"					
PIQUETE	COORD. X	COORD. Y	DEL PIQUETE	AL PIQUETE	ÁNGULO
BR-1	537570,460	4175928,607	BR-1	BR-2	245,484
BR-2	537563,397	4175925,386	BR-2	BR-3	206,098
BR-3	537555,251	4175908,757	BR-3	BR-4	222,652
BR-4	537550,425	4175903,517	BR-4	BR-5	210,146
BR-5	537545,460	4175894,969	BR-5	BR-6	208,931
BR-6	537539,668	4175884,490	BR-6	BR-7	225,006
BR-7	537533,186	4175878,009	BR-7	BR-8	241,225
BR-8	537513,603	4175867,255	BR-8	BR-9	237,295
BR-9	537495,492	4175855,625	BR-9	BR-10	227,732
BR-10	537487,907	4175848,731	BR-10	BR-11	218,187
BR-11	537476,736	4175834,530	BR-11	BR-12	233,349
BR-12	537458,946	4175821,293	BR-12	BR-13	235,622
BR-13	537447,579	4175813,516	BR-13	BR-14	236,218
BR-14	537428,824	4175800,969	BR-14	BR-15	118,715
BR-15	537438,891	4175795,454	BR-15	BR-16	160,288
BR-16	537442,201	4175786,216	BR-16	BR-17	189,060
BR-17	537440,684	4175776,702	BR-17	BR-18	203,857
BR-18	537432,662	4175758,559	BR-18	BR-19	217,493
BR-19	537424,439	4175747,839	BR-19	BR-20	227,551
BR-20	537414,068	4175738,353	BR-20	BR-21	237,834
BR-21	537400,388	4175729,749	BR-21	BR-22	253,221
BR-22	537386,486	4175725,558	BR-22	BR-23	249,448
BR-23	537365,304	4175717,616	BR-23	BR-24	156,135
BR-24	537370,379	4175706,144	BR-24	BR-25	117,754
BR-25	537378,764	4175701,732	BR-25	BR-26	98,913
BR-26	537390,017	4175699,967	BR-26	BR-27	128,013
BR-27	537402,153	4175690,481	BR-27	BR-28	131,981
BR-28	537406,566	4175686,510	BR-28	BR-29	173,417
BR-29	537407,228	4175680,774	BR-29	BR-30	137,348
BR-30	537414,951	4175672,391	BR-30	BR-31	73,244
BR-31	537432,155	4175677,571	BR-31	BR-32	93,133
BR-32	537461,837	4175675,946	BR-32	BR-33	40,846
BR-33	537473,425	4175689,348	BR-33	BR-34	320,290
BR-34	537455,083	4175711,434	BR-34	BR-35	348,539
BR-35	537452,477	4175724,285	BR-35	BR-36	32,248
BR-36	537466,720	4175746,860	BR-36	BR-37	23,662
BR-37	537473,553	4175762,455	BR-37	BR-38	35,461

ENCLAVADO BO MONTE "CERRO DEL PEZ"					
PIQUETE	COORD. X	COORD. Y	DEL PIQUETE	AL PIQUETE	ÁNGULO
BO-32	536906,843	4175399,442	BO-32	BO-33	269,809
BO-33	536895,870	4175399,405	BO-33	BO-34	285,094
BO-34	536888,337	4175401,437	BO-34	BO-1	296,631

ENCLAVADO BP MONTE "CERRO DEL PEZ"					
PIQUETE	COORD. X	COORD. Y	DEL PIQUETE	AL PIQUETE	ÁNGULO
BP-1	536835,576	4175317,594	BP-1	BP-2	188,367
BP-2	536834,816	4175312,426	BP-2	BP-3	111,661
BP-3	536850,451	4175306,216	BP-3	BP-4	115,538
BP-4	536858,332	4175302,451	BP-4	BP-5	119,395
BP-5	536860,600	4175301,173	BP-5	BP-6	79,360
BP-6	536869,773	4175302,896	BP-6	BP-7	60,889
BP-7	536875,464	4175306,065	BP-7	BP-8	35,188
BP-8	536877,879	4175309,490	BP-8	BP-9	299,110
BP-9	536868,568	4175314,674	BP-9	BP-10	268,492
BP-10	536854,780	4175314,312	BP-10	BP-11	274,872
BP-11	536847,396	4175314,941	BP-11	BP-1	282,649

ENCLAVADO BQ MONTE "CERRO DEL PEZ"					
PIQUETE	COORD. X	COORD. Y	DEL PIQUETE	AL PIQUETE	ÁNGULO
BQ-1	536878,934	4175295,327	BQ-1	BQ-2	266,710
BQ-2	536874,005	4175295,044	BQ-2	BQ-3	212,045
BQ-3	536870,821	4175289,956	BQ-3	BQ-4	191,931
BQ-4	536870,537	4175288,614	BQ-4	BQ-5	141,321
BQ-5	536881,860	4175274,470	BQ-5	BQ-6	151,694
BQ-6	536889,501	4175260,282	BQ-6	BQ-7	155,923
BQ-7	536899,682	4175237,498	BQ-7	BQ-8	110,050
BQ-8	536915,396	4175231,763	BQ-8	BQ-9	104,403
BQ-9	536938,797	4175225,753	BQ-9	BQ-10	122,785
BQ-10	536953,014	4175216,596	BQ-10	BQ-11	67,109
BQ-11	536960,049	4175219,567	BQ-11	BQ-12	313,455
BQ-12	536955,492	4175223,884	BQ-12	BQ-13	318,754
BQ-13	536945,911	4175234,811	BQ-13	BQ-14	285,677
BQ-14	536931,491	4175238,858	BQ-14	BQ-15	284,791
BQ-15	536919,368	4175242,059	BQ-15	BQ-16	277,803
BQ-16	536906,318	4175243,848	BQ-16	BQ-17	285,528
BQ-17	536904,186	4175244,440	BQ-17	BQ-18	310,695
BQ-18	536899,776	4175248,233	BQ-18	BQ-19	0,532
BQ-19	536899,903	4175261,943	BQ-19	BQ-20	338,778
BQ-20	536894,604	4175275,590	BQ-20	BQ-21	7,390

ENCLAVADO BR MONTE "CERRO DEL PEZ"						
PIQUETE	COORD. X	COORD. Y	DEL PIQUETE	AL PIQUETE	DISTANCIA (m)	ÁNGULO
BR-80	537544,375	4175843,779	BR-80	BR-81	9,069	36,875
BR-81	537549,817	4175851,034	BR-81	BR-82	9,582	45,457
BR-82	537556,646	4175857,755	BR-82	BR-83	7,411	6,615
BR-83	537557,500	4175865,116	BR-83	BR-84	23,175	37,469
BR-84	537571,598	4175883,510	BR-84	BR-85	7,151	1,710
BR-85	537571,811	4175890,658	BR-85	BR-86	6,748	113,748
BR-86	537577,988	4175887,940	BR-86	BR-87	11,484	22,975
BR-87	537582,470	4175898,513	BR-87	BR-88	14,305	65,061
BR-88	537595,441	4175904,545	BR-88	BR-89	12,580	53,208
BR-89	537605,515	4175912,079	BR-89	BR-1	38,756	295,243

ENCLAVADO BS MONTE "CERRO DEL PEZ"						
PIQUETE	COORD. X	COORD. Y	DEL PIQUETE	AL PIQUETE	DISTANCIA (m)	ÁNGULO
BS-1	539211,413	4175552,080	BS-1	BS-2	9,409	255,314
BS-2	539202,311	4175549,694	BS-2	BS-3	47,232	199,096
BS-3	539186,859	4175505,062	BS-3	BS-4	17,582	184,574
BS-4	539185,457	4175487,536	BS-4	BS-5	28,999	157,620
BS-5	539196,499	4175460,721	BS-5	BS-6	10,126	203,459
BS-6	539192,468	4175451,433	BS-6	BS-7	14,913	158,349
BS-7	539197,970	4175437,572	BS-7	BS-8	9,353	192,995
BS-8	539195,867	4175428,458	BS-8	BS-9	20,540	244,747
BS-9	539177,290	4175419,696	BS-9	BS-10	24,569	345,964
BS-10	539171,331	4175443,531	BS-10	BS-11	9,448	310,486
BS-11	539164,145	4175449,665	BS-11	BS-12	11,251	251,847
BS-12	539153,454	4175446,160	BS-12	BS-13	15,870	210,530
BS-13	539145,393	4175432,489	BS-13	BS-14	25,557	189,075
BS-14	539141,362	4175407,252	BS-14	BS-15	30,776	217,131
BS-15	539122,784	4175382,716	BS-15	BS-16	37,327	82,174
BS-16	539159,764	4175387,799	BS-16	BS-17	15,820	96,943
BS-17	539175,468	4175385,886	BS-17	BS-18	23,857	139,170
BS-18	539191,066	4175367,835	BS-18	BS-19	33,581	191,134
BS-19	539184,581	4175334,886	BS-19	BS-20	11,990	127,875
BS-20	539194,045	4175327,525	BS-20	BS-21	6,379	200,925
BS-21	539191,767	4175321,566	BS-21	BS-22	28,882	223,771
BS-22	539171,787	4175300,711	BS-22	BS-23	9,866	167,692
BS-23	539173,890	4175291,072	BS-23	BS-24	20,247	185,464
BS-24	539171,963	4175270,917	BS-24	BS-25	11,757	153,435
BS-25	539177,220	4175260,401	BS-25	BS-26	21,185	51,044
BS-26	539193,695	4175273,721	BS-26	BS-27	15,000	59,840
BS-27	539206,664	4175281,257	BS-27	BS-28	11,879	68,356
BS-28	539217,705	4175285,639	BS-28	BS-29	21,571	356,664

ENCLAVADO BR MONTE "CERRO DEL PEZ"						
PIQUETE	COORD. X	COORD. Y	DEL PIQUETE	AL PIQUETE	DISTANCIA (m)	ÁNGULO
BR-38	537481,717	4175773,916	BR-38	BR-39	9,066	36,436
BR-39	537487,101	4175781,210	BR-39	BR-40	8,606	359,383
BR-40	537487,008	4175789,815	BR-40	BR-41	9,274	100,304
BR-41	537496,133	4175788,156	BR-41	BR-42	19,592	157,583
BR-42	537503,604	4175770,045	BR-42	BR-43	7,345	186,790
BR-43	537502,736	4175762,751	BR-43	BR-44	15,172	185,255
BR-44	537501,346	4175747,643	BR-44	BR-45	9,231	170,110
BR-45	537502,932	4175738,549	BR-45	BR-46	13,894	126,864
BR-46	537514,048	4175730,213	BR-46	BR-47	13,054	146,939
BR-47	537521,170	4175719,273	BR-47	BR-48	10,153	192,850
BR-48	537518,912	4175709,374	BR-48	BR-49	35,272	215,961
BR-49	537498,198	4175680,824	BR-49	BR-50	5,991	128,654
BR-50	537502,877	4175677,082	BR-50	BR-51	14,038	91,273
BR-51	537516,912	4175676,771	BR-51	BR-52	18,252	109,979
BR-52	537534,065	4175670,534	BR-52	BR-53	12,545	124,870
BR-53	537544,358	4175663,362	BR-53	BR-54	12,553	63,440
BR-54	537555,586	4175668,975	BR-54	BR-55	14,974	88,807
BR-55	537570,556	4175669,287	BR-55	BR-56	12,695	62,181
BR-56	537581,784	4175675,211	BR-56	BR-57	33,345	335,108
BR-57	537567,749	4175705,458	BR-57	BR-58	16,013	353,289
BR-58	537565,878	4175721,362	BR-58	BR-59	6,555	323,869
BR-59	537562,013	4175726,656	BR-59	BR-60	7,319	352,982
BR-60	537561,119	4175733,920	BR-60	BR-61	4,905	3,360
BR-61	537561,406	4175738,817	BR-61	BR-62	8,589	43,025
BR-62	537567,267	4175745,096	BR-62	BR-63	10,869	4,129
BR-63	537568,049	4175755,937	BR-63	BR-64	7,846	276,460
BR-64	537560,253	4175756,820	BR-64	BR-65	5,682	267,564
BR-65	537554,576	4175756,578	BR-65	BR-66	7,682	12,922
BR-66	537556,294	4175764,065	BR-66	BR-67	7,368	353,417
BR-67	537555,449	4175771,385	BR-67	BR-68	6,521	346,261
BR-68	537553,900	4175777,719	BR-68	BR-69	3,921	338,959
BR-69	537552,492	4175781,379	BR-69	BR-70	4,970	332,890
BR-70	537550,227	4175785,803	BR-70	BR-71	5,613	352,921
BR-71	537549,536	4175791,373	BR-71	BR-72	10,216	344,030
BR-72	537546,725	4175801,194	BR-72	BR-73	11,594	0,597
BR-73	537546,846	4175812,787	BR-73	BR-74	9,480	224,490
BR-74	537540,203	4175806,024	BR-74	BR-75	4,837	267,138
BR-75	537535,371	4175805,783	BR-75	BR-76	8,454	0,818
BR-76	537535,492	4175814,236	BR-76	BR-77	13,316	38,747
BR-77	537543,826	4175824,622	BR-77	BR-78	7,423	21,979
BR-78	537546,604	4175831,505	BR-78	BR-79	7,221	341,129
BR-79	537544,269	4175838,338	BR-79	BR-80	5,442	1,124

ENCLAVADO BS MONTE "CERRO DEL PEZ"						
PIQUETE	COORD. X	COORD. Y	DEL PIQUETE	AL PIQUETE	DISTANCIA (m)	ÁNGULO
BT-23	539066,426	4175284,593	BT-23	BT-24	10,338	154,979
BT-24	539070,798	4175275,226	BT-24	BT-25	11,525	144,367
BT-25	539077,513	4175265,859	BT-25	BT-26	15,246	149,741
BT-26	539085,195	4175252,690	BT-26	BT-27	11,207	161,309
BT-27	539088,787	4175242,073	BT-27	BT-28	13,329	166,450
BT-28	539091,910	4175229,115	BT-28	BT-29	8,838	147,989
BT-29	539096,595	4175221,621	BT-29	BT-30	26,837	122,240
BT-30	539119,294	4175207,305	BT-30	BT-31	5,876	38,163
BT-31	539122,924	4175211,924	BT-31	BT-32	24,066	314,234
BT-32	539105,681	4175228,712	BT-32	BT-33	14,349	331,254
BT-33	539098,781	4175241,293	BT-33	BT-34	8,274	180,000
BT-34	539098,781	4175249,567	BT-34	BT-35	3,856	328,235
BT-35	539096,751	4175252,846	BT-35	BT-36	7,806	180,000
BT-36	539096,751	4175260,652	BT-36	BT-37	8,739	318,616
BT-37	539090,973	4175267,209	BT-37	BT-38	8,495	343,952
BT-38	539088,625	4175275,373	BT-38	BT-39	6,409	2,793
BT-39	539088,937	4175281,774	BT-39	BT-40	7,843	55,324
BT-40	539095,387	4175286,236	BT-40	BT-41	18,081	349,907
BT-41	539092,219	4175304,038	BT-41	BT-42	12,525	350,990
BT-42	539090,257	4175316,408	BT-42	BT-43	15,311	4,045
BT-43	539091,337	4175331,681	BT-43	BT-44	8,175	21,213
BT-44	539094,295	4175339,302	BT-44	BT-45	6,177	346,683
BT-45	539092,872	4175345,313	BT-45	BT-46	17,684	273,238
BT-46	539075,217	4175346,312	BT-46	BT-47	16,048	311,251
BT-47	539063,151	4175356,893	BT-47	BT-48	8,856	310,669
BT-48	539056,434	4175362,665	BT-48	BT-49	12,942	282,522
BT-49	539043,800	4175365,471	BT-49	BT-50	5,134	337,051
BT-50	539041,798	4175370,198	BT-50	BT-51	7,939	10,083
BT-51	539043,188	4175378,015	BT-51	BT-52	16,388	4,866
BT-52	539044,578	4175394,344	BT-52	BT-53	16,757	17,499
BT-53	539049,616	4175410,325	BT-53	BT-54	8,975	47,359
BT-54	539056,219	4175416,405	BT-54	BT-55	11,433	73,221
BT-55	539067,164	4175419,705	BT-55	BT-56	14,422	89,310
BT-56	539081,585	4175419,879	BT-56	BT-57	8,415	113,978
BT-57	539089,274	4175416,459	BT-57	BT-58	6,796	85,602
BT-58	539096,050	4175416,980	BT-58	BT-59	8,058	7,433
BT-59	539097,093	4175424,971	BT-59	BT-60	3,857	35,843
BT-60	539099,351	4175428,098	BT-60	BT-61	7,375	316,904
BT-61	539094,313	4175433,483	BT-61	BT-62	6,512	313,913
BT-62	539089,622	4175437,999	BT-62	BT-63	6,637	6,010
BT-63	539090,317	4175444,600	BT-63	BT-64	7,372	34,444
BT-64	539094,487	4175450,680	BT-64	BT-65	7,002	352,873

ENCLAVADO BS MONTE "CERRO DEL PEZ"						
PIQUETE	COORD. X	COORD. Y	DEL PIQUETE	AL PIQUETE	DISTANCIA (m)	ÁNGULO
BS-29	539216,450	4175307,173	BS-29	BS-30	6,832	331,102
BS-30	539213,148	4175313,154	BS-30	BS-31	48,171	12,823
BS-31	539223,839	4175360,123	BS-31	BS-32	27,530	358,176
BS-32	539222,963	4175387,639	BS-32	BS-33	26,336	3,434
BS-33	539224,540	4175413,928	BS-33	BS-34	9,315	11,944
BS-34	539226,468	4175423,041	BS-34	BS-35	13,441	67,782
BS-35	539238,911	4175428,123	BS-35	BS-36	12,299	40,956
BS-36	539246,973	4175437,412	BS-36	BS-37	17,819	320,988
BS-37	539235,756	4175451,258	BS-37	BS-38	7,294	324,782
BS-38	539231,550	4175457,216	BS-38	BS-39	7,514	352,914
BS-39	539230,623	4175464,673	BS-39	BS-40	35,393	12,069
BS-40	539238,024	4175499,284	BS-40	BS-41	8,528	9,462
BS-41	539239,426	4175507,696	BS-41	BS-42	17,090	346,961
BS-42	539235,570	4175524,346	BS-42	BS-43	11,606	255,124
BS-43	539224,354	4175521,366	BS-43	BS-44	15,622	317,885
BS-44	539213,877	4175532,955	BS-44	BS-1	19,283	352,657

ENCLAVADO BT MONTE "CERRO DEL PEZ"						
PIQUETE	COORD. X	COORD. Y	DEL PIQUETE	AL PIQUETE	DISTANCIA (m)	ÁNGULO
BT-1	539044,285	4175471,498	BT-1	BT-2	21,354	226,907
BT-2	539028,692	4175456,910	BT-2	BT-3	3,690	261,871
BT-3	539025,039	4175456,388	BT-3	BT-4	7,606	280,091
BT-4	539017,551	4175457,721	BT-4	BT-5	8,152	205,257
BT-5	539014,073	4175450,348	BT-5	BT-6	11,046	196,841
BT-6	539010,872	4175439,775	BT-6	BT-7	6,068	176,355
BT-7	539011,258	4175433,719	BT-7	BT-8	14,059	181,909
BT-8	539010,790	4175419,668	BT-8	BT-9	13,274	181,348
BT-9	539010,477	4175406,398	BT-9	BT-10	5,597	202,993
BT-10	539008,291	4175401,246	BT-10	BT-11	8,933	185,014
BT-11	539007,510	4175392,347	BT-11	BT-12	11,044	185,645
BT-12	539006,424	4175381,357	BT-12	BT-13	7,102	146,654
BT-13	539010,328	4175375,424	BT-13	BT-14	9,782	118,606
BT-14	539018,916	4175370,740	BT-14	BT-15	5,411	133,825
BT-15	539022,820	4175366,993	BT-15	BT-16	8,975	166,928
BT-16	539024,850	4175358,251	BT-16	BT-17	8,806	142,922
BT-17	539030,159	4175351,225	BT-17	BT-18	8,941	151,714
BT-18	539034,396	4175343,352	BT-18	BT-19	13,770	150,814
BT-19	539041,111	4175331,331	BT-19	BT-20	16,027	144,911
BT-20	539050,324	4175318,217	BT-20	BT-21	11,381	153,079
BT-21	539055,477	4175308,069	BT-21	BT-22	17,292	146,503
BT-22	539065,020	4175293,648	BT-22	BT-23	9,163	171,178

ENCLAVADO BU MONTE "CERRO DEL PEZ"						
PIQUETE	COORD. X	COORD. Y	DEL PIQUETE	AL PIQUETE	DISTANCIA (m)	ÁNGULO
BU-29	539001,987	4175340,881	BU-29	BU-30	8,153	37,098
BU-30	539006,904	4175347,384	BU-30	BU-31	5,426	127,870
BU-31	539011,188	4175344,053	BU-31	BU-32	16,685	150,993
BU-32	539019,278	4175329,461	BU-32	BU-33	6,954	134,994
BU-33	539024,196	4175324,545	BU-33	BU-34	4,981	99,161
BU-34	539029,114	4175323,752	BU-34	BU-35	15,360	144,663
BU-35	539037,998	4175311,222	BU-35	BU-36	14,006	149,529
BU-36	539045,100	4175299,150	BU-36	BU-37	18,072	146,058
BU-37	539055,191	4175284,158	BU-37	BU-38	15,560	141,576
BU-38	539064,861	4175271,967	BU-38	BU-39	9,685	345,760
BU-39	539062,478	4175281,355	BU-39	BU-40	10,046	337,007
BU-40	539058,554	4175290,603	BU-40	BU-41	13,731	335,261
BU-41	539052,808	4175303,073	BU-41	BU-42	4,579	8,582
BU-42	539053,492	4175307,601	BU-42	BU-43	11,340	333,208
BU-43	539048,380	4175317,724	BU-43	BU-44	15,687	323,770
BU-44	539039,108	4175330,378	BU-44	BU-45	14,083	331,934
BU-45	539032,483	4175342,805	BU-45	BU-46	8,682	334,181
BU-46	539028,702	4175350,620	BU-46	BU-47	8,792	322,368
BU-47	539023,333	4175357,583	BU-47	BU-48	8,796	345,350
BU-48	539021,109	4175366,093	BU-48	BU-49	5,055	315,417
BU-49	539017,560	4175369,693	BU-49	BU-50	9,194	297,908
BU-50	539009,435	4175373,997	BU-50	BU-51	8,522	327,605
BU-51	539004,870	4175381,192	BU-51	BU-52	11,235	5,018
BU-52	539005,852	4175392,384	BU-52	BU-53	9,080	7,858
BU-53	539007,094	4175401,379	BU-53	BU-54	5,481	14,905
BU-54	539008,504	4175406,676	BU-54	BU-55	13,131	2,928
BU-55	539009,174	4175419,790	BU-55	BU-56	13,833	1,783
BU-56	539009,605	4175433,616	BU-56	BU-57	6,287	356,593
BU-57	539009,231	4175439,892	BU-57	BU-58	11,154	18,960
BU-58	539012,855	4175450,441	BU-58	BU-59	7,977	8,502
BU-59	539014,035	4175458,330	BU-59	BU-60	3,481	243,440
BU-60	539010,921	4175456,774	BU-60	BU-61	6,183	273,243
BU-61	539004,748	4175457,124	BU-61	BU-62	5,231	264,958
BU-62	538999,537	4175456,664	BU-62	BU-63	9,278	300,796
BU-63	538991,567	4175461,414	BU-63	BU-64	9,167	308,206
BU-64	538984,364	4175467,084	BU-64	BU-1	7,886	279,806

ENCLAVADO BV MONTE "CERRO DEL PEZ"						
PIQUETE	COORD. X	COORD. Y	DEL PIQUETE	AL PIQUETE	DISTANCIA (m)	ÁNGULO
BV-1	539830,854	4176804,531	BV-1	BV-2	12,121	262,176
BV-2	539818,846	4176802,881	BV-2	BV-3	19,948	271,627

ENCLAVADO BT MONTE "CERRO DEL PEZ"						
PIQUETE	COORD. X	COORD. Y	DEL PIQUETE	AL PIQUETE	DISTANCIA (m)	ÁNGULO
BT-65	539093,618	4175457,628	BT-65	BT-66	5,672	319,964
BT-66	539089,969	4175461,971	BT-66	BT-67	8,283	279,658
BT-67	539081,803	4175463,360	BT-67	BT-68	8,907	290,552
BT-68	539073,464	4175466,487	BT-68	BT-69	3,422	246,041
BT-69	539070,336	4175465,097	BT-69	BT-70	7,856	215,101
BT-70	539065,819	4175458,670	BT-70	BT-71	11,660	208,479
BT-71	539060,259	4175448,421	BT-71	BT-72	6,156	343,607
BT-72	539058,522	4175454,328	BT-72	BT-73	7,714	324,157
BT-73	539054,005	4175460,581	BT-73	BT-74	7,628	329,926
BT-74	539050,182	4175467,182	BT-74	BT-1	7,308	306,202

ENCLAVADO BU MONTE "CERRO DEL PEZ"						
PIQUETE	COORD. X	COORD. Y	DEL PIQUETE	AL PIQUETE	DISTANCIA (m)	ÁNGULO
BU-1	538976,593	4175468,427	BU-1	BU-2	12,204	188,974
BU-2	538974,689	4175456,373	BU-2	BU-3	8,737	195,806
BU-3	538972,310	4175447,967	BU-3	BU-4	9,831	197,854
BU-4	538969,296	4175438,609	BU-4	BU-5	8,929	167,689
BU-5	538971,199	4175429,886	BU-5	BU-6	7,877	150,951
BU-6	538975,024	4175423,000	BU-6	BU-7	9,729	114,053
BU-7	538983,908	4175419,035	BU-7	BU-8	11,009	143,785
BU-8	538990,412	4175410,153	BU-8	BU-9	10,963	148,605
BU-9	538996,123	4175400,795	BU-9	BU-10	12,198	167,226
BU-10	538998,820	4175388,899	BU-10	BU-11	11,108	189,868
BU-11	538996,916	4175377,955	BU-11	BU-12	12,473	187,307
BU-12	538995,330	4175365,584	BU-12	BU-13	6,345	216,876
BU-13	538991,522	4175360,508	BU-13	BU-14	11,037	172,567
BU-14	538992,950	4175349,564	BU-14	BU-15	19,111	208,772
BU-15	538983,751	4175332,812	BU-15	BU-16	14,611	212,142
BU-16	538975,978	4175320,441	BU-16	BU-17	17,993	185,058
BU-17	538974,392	4175302,518	BU-17	BU-18	19,033	180,000
BU-18	538974,392	4175283,485	BU-18	BU-19	17,778	174,384
BU-19	538976,131	4175265,793	BU-19	BU-20	12,689	180,000
BU-20	538976,131	4175253,104	BU-20	BU-21	18,062	136,062
BU-21	538988,664	4175240,098	BU-21	BU-22	6,424	57,100
BU-22	538994,058	4175243,587	BU-22	BU-23	7,461	2,437
BU-23	538994,375	4175251,042	BU-23	BU-24	12,689	180,000
BU-24	538994,375	4175263,731	BU-24	BU-25	16,374	356,111
BU-25	538993,264	4175280,067	BU-25	BU-26	17,586	354,815
BU-26	538991,675	4175297,581	BU-26	BU-27	14,124	1,931
BU-27	538992,151	4175311,697	BU-27	BU-28	17,683	23,810
BU-28	538999,290	4175327,875	BU-28	BU-29	13,283	11,715

ENCLAVADO BW MONTE "CERRO DEL PEZ"						
PIQUETE	COORD. X	COORD. Y	DEL PIQUETE	AL PIQUETE	DISTANCIA (m)	ÁNGULO
BW-20	538903,007	4175727,685	BW-20	BW-21	6,902	0,332
BW-21	538903,047	4175734,587	BW-21	BW-22	7,299	99,317
BW-22	538910,250	4175733,405	BW-22	BW-23	11,080	130,566
BW-23	538918,667	4175726,200	BW-23	BW-24	20,315	51,376
BW-24	538934,539	4175738,881	BW-24	BW-25	16,232	65,819
BW-25	538949,346	4175745,530	BW-25	BW-26	12,349	74,787
BW-26	538961,262	4175748,770	BW-26	BW-27	13,155	84,303
BW-27	538974,352	4175750,076	BW-27	BW-28	17,191	67,562
BW-28	538990,242	4175756,638	BW-28	BW-29	19,053	55,929
BW-29	539006,024	4175767,311	BW-29	BW-30	17,631	61,541
BW-30	539021,524	4175775,713	BW-30	BW-31	8,031	96,988
BW-31	539029,496	4175774,736	BW-31	BW-32	22,090	106,956
BW-32	539050,625	4175768,293	BW-32	BW-33	12,889	65,855
BW-33	539062,387	4175773,566	BW-33	BW-34	7,899	343,235
BW-34	539060,108	4175781,129	BW-34	BW-35	8,899	296,609
BW-35	539052,152	4175785,114	BW-35	BW-36	24,034	342,859
BW-36	539045,069	4175808,080	BW-36	BW-37	23,457	276,024
BW-37	539021,741	4175810,542	BW-37	BW-38	6,885	234,145
BW-38	539016,161	4175806,509	BW-38	BW-39	17,168	261,380
BW-39	538999,187	4175803,936	BW-39	BW-40	21,525	266,019
BW-40	538977,714	4175802,442	BW-40	BW-41	26,804	257,630
BW-41	538951,532	4175796,700	BW-41	BW-42	20,597	262,679
BW-42	538931,103	4175794,075	BW-42	BW-43	13,094	343,187
BW-43	538927,316	4175806,609	BW-43	BW-44	9,651	254,918
BW-44	538917,998	4175804,098	BW-44	BW-45	3,724	186,668
BW-45	538917,565	4175800,399	BW-45	BW-46	13,453	169,686
BW-46	538919,974	4175787,164	BW-46	BW-47	10,794	251,044
BW-47	538909,765	4175783,657	BW-47	BW-48	14,431	262,441
BW-48	538895,459	4175781,759	BW-48	BW-49	16,073	265,788
BW-49	538879,430	4175780,578	BW-49	BW-50	13,176	246,593
BW-50	538867,338	4175775,344	BW-50	BW-51	24,156	315,414
BW-51	538850,381	4175792,547	BW-51	BW-52	14,111	336,261
BW-52	538844,700	4175805,464	BW-52	BW-1	9,082	328,500

ENCLAVADO BX MONTE "CERRO DEL PEZ"						
PIQUETE	COORD. X	COORD. Y	DEL PIQUETE	AL PIQUETE	DISTANCIA (m)	ÁNGULO
BX-1	538995,353	4177503,090	BX-1	BX-2	7,145	221,935
BX-2	538990,578	4177497,775	BX-2	BX-3	20,473	233,307
BX-3	538974,162	4177485,542	BX-3	BX-4	25,723	268,895
BX-4	538948,444	4177485,046	BX-4	BX-5	18,841	156,890
BX-5	538955,839	4177467,717	BX-5	BX-6	31,006	158,208

ENCLAVADO BV MONTE "CERRO DEL PEZ"						
PIQUETE	COORD. X	COORD. Y	DEL PIQUETE	AL PIQUETE	DISTANCIA (m)	ÁNGULO
BV-3	539798,907	4176803,447	BV-3	BV-4	13,097	273,083
BV-4	539785,829	4176804,151	BV-4	BV-5	7,462	201,736
BV-5	539783,065	4176797,220	BV-5	BV-6	13,515	253,690
BV-6	539770,094	4176793,424	BV-6	BV-7	9,959	228,294
BV-7	539762,659	4176786,798	BV-7	BV-8	10,211	175,646
BV-8	539763,434	4176776,616	BV-8	BV-9	6,879	173,276
BV-9	539764,239	4176769,785	BV-9	BV-10	11,247	111,850
BV-10	539774,678	4176765,599	BV-10	BV-11	8,895	170,953
BV-11	539776,077	4176756,815	BV-11	BV-12	18,069	158,742
BV-12	539782,628	4176739,976	BV-12	BV-13	6,573	70,661
BV-13	539788,830	4176742,152	BV-13	BV-14	12,093	32,930
BV-14	539795,404	4176752,303	BV-14	BV-15	10,728	35,039
BV-15	539801,564	4176761,086	BV-15	BV-16	12,158	40,795
BV-16	539809,507	4176770,290	BV-16	BV-17	3,926	19,963
BV-17	539810,847	4176773,980	BV-17	BV-18	13,557	73,636
BV-18	539823,854	4176777,800	BV-18	BV-19	12,632	73,802
BV-19	539835,985	4176781,324	BV-19	BV-20	2,043	21,167
BV-20	539836,723	4176783,229	BV-20	BV-21	13,980	347,958
BV-21	539833,806	4176796,901	BV-21	BV-1	8,181	338,850

ENCLAVADO BW MONTE "CERRO DEL PEZ"						
PIQUETE	COORD. X	COORD. Y	DEL PIQUETE	AL PIQUETE	DISTANCIA (m)	ÁNGULO
BW-1	538839,955	4175813,208	BW-1	BW-2	13,987	198,664
BW-2	538835,479	4175799,957	BW-2	BW-3	13,300	202,591
BW-3	538830,369	4175787,677	BW-3	BW-4	5,520	194,134
BW-4	538829,021	4175782,324	BW-4	BW-5	13,825	147,133
BW-5	538836,524	4175770,712	BW-5	BW-6	7,559	169,190
BW-6	538837,942	4175763,287	BW-6	BW-7	18,695	149,383
BW-7	538847,463	4175747,198	BW-7	BW-8	11,459	97,405
BW-8	538858,826	4175745,721	BW-8	BW-9	13,368	134,647
BW-9	538868,337	4175736,327	BW-9	BW-10	11,098	143,944
BW-10	538874,869	4175727,355	BW-10	BW-11	15,201	187,603
BW-11	538872,858	4175712,288	BW-11	BW-12	15,643	156,568
BW-12	538879,078	4175697,935	BW-12	BW-13	18,416	135,316
BW-13	538892,028	4175684,842	BW-13	BW-14	19,581	142,202
BW-14	538904,029	4175669,370	BW-14	BW-15	7,560	154,009
BW-15	538907,342	4175662,575	BW-15	BW-16	20,459	82,453
BW-16	538927,624	4175665,262	BW-16	BW-17	16,933	351,234
BW-17	538925,043	4175681,997	BW-17	BW-18	14,946	328,504
BW-18	538917,235	4175694,741	BW-18	BW-19	13,440	325,448
BW-19	538909,612	4175705,810	BW-19	BW-20	22,850	343,198

ENCLAVADO BZ MONTE "CERRO DEL PEZ"						
PIQUETE	COORD. X	COORD. Y	DEL PIQUETE	AL PIQUETE	DISTANCIA (m)	ÁNGULO
BZ-21	538326,005	4175314,824	BZ-21	BZ-22	21,255	323,259
BZ-22	538313,290	4175331,857	BZ-22	BZ-23	38,889	300,737
BZ-23	538279,864	4175351,733	BZ-23	BZ-24	34,874	245,943
BZ-24	538248,019	4175337,517	BZ-24	BZ-25	21,901	119,560
BZ-25	538267,069	4175326,712	BZ-25	BZ-26	17,548	154,058
BZ-26	538274,746	4175310,932	BZ-26	BZ-27	10,594	130,101
BZ-27	538282,849	4175304,108	BZ-27	BZ-28	11,586	173,660
BZ-28	538284,129	4175292,593	BZ-28	BZ-29	20,409	100,840
BZ-29	538304,174	4175288,755	BZ-29	BZ-30	15,566	99,462
BZ-30	538319,528	4175286,196	BZ-30	BZ-31	20,649	128,290
BZ-31	538335,734	4175273,401	BZ-31	BZ-32	28,271	146,070
BZ-32	538351,515	4175249,944	BZ-32	BZ-33	10,038	192,265
BZ-33	538349,382	4175240,135	BZ-33	BZ-34	27,931	172,983
BZ-34	538352,794	4175212,413	BZ-34	BZ-35	17,065	178,568
BZ-35	538353,220	4175195,353	BZ-35	BZ-36	9,354	204,228
BZ-36	538349,382	4175186,823	BZ-36	BZ-37	15,647	162,553
BZ-37	538354,073	4175171,896	BZ-37	BZ-38	16,474	158,749
BZ-38	538360,044	4175156,542	BZ-38	BZ-39	7,448	203,629
BZ-39	538357,059	4175149,719	BZ-39	BZ-40	15,566	189,462
BZ-40	538354,500	4175134,365	BZ-40	BZ-41	7,629	206,565
BZ-41	538351,088	4175127,541	BZ-41	BZ-42	29,192	191,802
BZ-42	538345,117	4175098,966	BZ-42	BZ-43	18,399	135,939
BZ-43	538357,912	4175085,745	BZ-43	BZ-44	8,540	182,862
BZ-44	538357,485	4175077,215	BZ-44	BZ-45	13,554	192,724
BZ-45	538354,500	4175063,994	BZ-45	BZ-46	21,145	131,730
BZ-46	538370,280	4175049,920	BZ-46	BZ-47	31,160	149,574
BZ-47	538386,060	4175023,051	BZ-47	BZ-48	17,533	48,945
BZ-48	538399,282	4175034,566	BZ-48	BZ-49	19,971	339,368
BZ-49	538392,244	4175053,256	BZ-49	BZ-50	23,143	328,317
BZ-50	538380,089	4175072,950	BZ-50	BZ-51	8,698	2,459
BZ-51	538380,463	4175081,640	BZ-51	BZ-52	15,529	339,572
BZ-52	538375,042	4175096,193	BZ-52	BZ-53	19,833	354,860
BZ-53	538373,266	4175115,946	BZ-53	BZ-54	12,162	22,011
BZ-54	538377,824	4175127,221	BZ-54	BZ-55	8,160	358,315
BZ-55	538377,584	4175135,378	BZ-55	BZ-56	12,897	9,638
BZ-56	538379,743	4175148,093	BZ-56	BZ-57	12,622	351,254
BZ-57	538377,824	4175160,567	BZ-57	BZ-58	9,742	9,926
BZ-58	538379,503	4175170,163	BZ-58	BZ-59	21,340	338,916
BZ-59	538371,826	4175190,075	BZ-59	BZ-60	21,221	349,579
BZ-60	538367,988	4175210,947	BZ-60	BZ-61	21,836	358,741
BZ-61	538367,508	4175232,778	BZ-61	BZ-62	11,275	180,000

ENCLAVADO BX MONTE "CERRO DEL PEZ"						
PIQUETE	COORD. X	COORD. Y	DEL PIQUETE	AL PIQUETE	DISTANCIA (m)	ÁNGULO
BX-6	538967,349	4177438,928	BX-6	BX-7	14,662	45,430
BX-7	538977,794	4177449,217	BX-7	BX-8	10,236	358,603
BX-8	538977,545	4177459,451	BX-8	BX-9	19,080	38,646
BX-9	538989,461	4177474,353	BX-9	BX-10	16,246	15,608
BX-10	538993,832	4177490,000	BX-10	BX-1	13,179	6,628

ENCLAVADO BY MONTE "CERRO DEL PEZ"						
PIQUETE	COORD. X	COORD. Y	DEL PIQUETE	AL PIQUETE	DISTANCIA (m)	ÁNGULO
BY-1	539300,267	4177338,523	BY-1	BY-2	12,385	222,683
BY-2	539291,871	4177329,419	BY-2	BY-3	20,103	233,740
BY-3	539275,662	4177317,529	BY-3	BY-4	25,602	210,761
BY-4	539262,567	4177295,529	BY-4	BY-5	12,153	81,097
BY-5	539274,574	4177297,409	BY-5	BY-6	47,930	100,181
BY-6	539321,749	4177288,937	BY-6	BY-7	19,304	337,070
BY-7	539314,228	4177306,716	BY-7	BY-8	14,297	23,999
BY-8	539320,043	4177319,777	BY-8	BY-9	10,622	320,519
BY-9	539313,289	4177327,976	BY-9	BY-1	16,757	309,006

ENCLAVADO BZ MONTE "CERRO DEL PEZ"						
PIQUETE	COORD. X	COORD. Y	DEL PIQUETE	AL PIQUETE	DISTANCIA (m)	ÁNGULO
BZ-1	538560,149	4175359,206	BZ-1	BZ-2	6,424	268,473
BZ-2	538553,727	4175359,034	BZ-2	BZ-3	14,147	216,689
BZ-3	538545,275	4175347,690	BZ-3	BZ-4	12,975	250,560
BZ-4	538533,040	4175343,372	BZ-4	BZ-5	14,905	236,821
BZ-5	538520,565	4175335,216	BZ-5	BZ-6	11,853	234,058
BZ-6	538510,969	4175328,258	BZ-6	BZ-7	13,927	259,077
BZ-7	538497,294	4175325,619	BZ-7	BZ-8	14,187	288,741
BZ-8	538483,860	4175320,178	BZ-8	BZ-9	7,472	227,603
BZ-9	538478,342	4175325,140	BZ-9	BZ-10	17,948	261,545
BZ-10	538460,590	4175322,501	BZ-10	BZ-11	17,488	296,917
BZ-11	538444,996	4175330,417	BZ-11	BZ-12	6,191	305,538
BZ-12	538439,958	4175334,016	BZ-12	BZ-13	10,178	225,000
BZ-13	538432,761	4175326,819	BZ-13	BZ-14	8,801	252,553
BZ-14	538424,365	4175324,180	BZ-14	BZ-15	10,249	249,444
BZ-15	538414,768	4175320,582	BZ-15	BZ-16	10,849	251,966
BZ-16	538404,453	4175317,223	BZ-16	BZ-17	12,532	264,508
BZ-17	538391,978	4175316,023	BZ-17	BZ-18	22,019	281,310
BZ-18	538370,387	4175320,342	BZ-18	BZ-19	9,182	236,725
BZ-19	538362,710	4175315,304	BZ-19	BZ-20	10,178	261,870
BZ-20	538352,634	4175313,864	BZ-20	BZ-21	26,646	272,064

ENCLAVADO CA MONTE "CERRO DEL PEZ"					
PIQUETE	COORD. X	COORD. Y	DEL PIQUETE	AL PIQUETE	ÁNGULO
CA-10	538272,436	4175251,046	CA-10	CA-11	306,469
CA-11	538265,079	4175256,483	CA-11	CA-12	345,964
CA-12	538263,160	4175264,160	CA-12	CA-1	318,814

ENCLAVADO CB MONTE "CERRO DEL PEZ"					
PIQUETE	COORD. X	COORD. Y	DEL PIQUETE	AL PIQUETE	ÁNGULO
CB-1	538501,675	4175282,928	CB-1	CB-2	211,756
CB-2	538496,131	4175273,970	CB-2	CB-3	147,381
CB-3	538502,954	4175263,307	CB-3	CB-4	183,013
CB-4	538502,528	4175255,204	CB-4	CB-5	218,660
CB-5	538493,998	4175244,542	CB-5	CB-6	117,408
CB-6	538505,513	4175238,571	CB-6	CB-7	147,339
CB-7	538516,176	4175221,938	CB-7	CB-8	92,454
CB-8	538546,030	4175220,658	CB-8	CB-9	63,435
CB-9	538564,796	4175230,041	CB-9	CB-10	21,595
CB-10	538572,899	4175250,513	CB-10	CB-11	344,055
CB-11	538565,222	4175277,382	CB-11	CB-12	257,989
CB-12	538545,177	4175273,117	CB-12	CB-13	211,430
CB-13	538550,486	4175265,440	CB-13	CB-14	241,390
CB-14	538535,794	4175262,881	CB-14	CB-15	285,945
CB-15	538523,852	4175266,293	CB-15	CB-16	336,251
CB-16	538519,161	4175276,955	CB-16	CB-17	301,329
CB-17	538509,352	4175282,926	CB-17	CB-1	270,014

ENCLAVADO CC MONTE "CERRO DEL PEZ"					
PIQUETE	COORD. X	COORD. Y	DEL PIQUETE	AL PIQUETE	ÁNGULO
CC-1	539204,201	4175690,798	CC-1	CC-2	244,252
CC-2	539172,758	4175675,633	CC-2	CC-3	195,461
CC-3	539168,010	4175658,466	CC-3	CC-4	141,147
CC-4	539178,602	4175645,317	CC-4	CC-5	156,695
CC-5	539188,829	4175621,575	CC-5	CC-6	178,493
CC-6	539189,194	4175607,695	CC-6	CC-7	204,529
CC-7	539185,271	4175599,098	CC-7	CC-8	307,327
CC-8	539167,764	4175612,448	CC-8	CC-9	291,961
CC-9	539155,026	4175617,584	CC-9	CC-10	254,578
CC-10	539143,110	4175614,297	CC-10	CC-11	298,072
CC-11	539130,782	4175620,872	CC-11	CC-12	269,178
CC-12	539123,438	4175620,766	CC-12	CC-13	240,451
CC-13	539117,447	4175617,370	CC-13	CC-14	112,776
CC-14	539133,248	4175610,736	CC-14	CC-15	181,469

ENCLAVADO BZ MONTE "CERRO DEL PEZ"					
PIQUETE	COORD. X	COORD. Y	DEL PIQUETE	AL PIQUETE	ÁNGULO
BZ-62	538367,508	4175244,053	BZ-62	BZ-63	320,857
BZ-63	538358,429	4175255,208	BZ-63	BZ-64	354,604
BZ-64	538355,993	4175280,998	BZ-64	BZ-65	9,162
BZ-65	538357,192	4175288,435	BZ-65	BZ-66	87,797
BZ-66	538363,430	4175288,675	BZ-66	BZ-67	71,274
BZ-67	538377,584	4175293,473	BZ-67	BZ-68	81,119
BZ-68	538392,937	4175295,872	BZ-68	BZ-69	87,581
BZ-69	538409,970	4175296,591	BZ-69	BZ-70	84,245
BZ-70	538440,918	4175299,710	BZ-70	BZ-71	91,660
BZ-71	538474,024	4175298,751	BZ-71	BZ-72	87,694
BZ-72	538509,769	4175300,190	BZ-72	BZ-73	119,055
BZ-73	538524,883	4175291,793	BZ-73	BZ-74	134,193
BZ-74	538533,520	4175283,397	BZ-74	BZ-75	50,194
BZ-75	538543,595	4175291,793	BZ-75	BZ-76	98,746
BZ-76	538559,189	4175289,394	BZ-76	BZ-77	100,460
BZ-77	538574,783	4175286,516	BZ-77	BZ-78	142,980
BZ-78	538585,818	4175271,882	BZ-78	BZ-79	114,228
BZ-79	538590,616	4175269,722	BZ-79	BZ-80	9,019
BZ-80	538593,015	4175284,836	BZ-80	BZ-81	323,344
BZ-81	538585,338	4175295,152	BZ-81	BZ-82	12,131
BZ-82	538574,303	4175300,190	BZ-82	BZ-83	316,736
BZ-83	538570,464	4175304,268	BZ-83	BZ-84	261,634
BZ-84	538562,308	4175303,069	BZ-84	BZ-85	289,855
BZ-85	538545,035	4175309,306	BZ-85	BZ-86	318,094
BZ-86	538536,638	4175318,662	BZ-86	BZ-87	341,996
BZ-87	538533,520	4175328,258	BZ-87	BZ-88	22,068
BZ-88	538537,118	4175337,135	BZ-88	BZ-89	74,539
BZ-89	538548,393	4175340,253	BZ-89	BZ-90	50,906
BZ-90	538556,070	4175346,491	BZ-90	BZ-1	17,784

ENCLAVADO CA MONTE "CERRO DEL PEZ"					
PIQUETE	COORD. X	COORD. Y	DEL PIQUETE	AL PIQUETE	ÁNGULO
CA-1	538251,964	4175276,955	CA-1	CA-2	266,186
CA-2	538242,368	4175276,315	CA-2	CA-3	228,814
CA-3	538234,691	4175269,598	CA-3	CA-4	191,004
CA-4	538232,452	4175258,083	CA-4	CA-5	159,044
CA-5	538238,210	4175243,049	CA-5	CA-6	178,315
CA-6	538238,850	4175221,298	CA-6	CA-7	85,197
CA-7	538276,914	4175224,497	CA-7	CA-8	350,426
CA-8	538274,719	4175237,511	CA-8	CA-9	332,964
CA-9	538271,077	4175244,648	CA-9	CA-10	11,997



ENCLAVADO CC MONTE "CERRO DEL PEZ"						
PIQUETE	COORD. X	COORD. Y	DEL PIQUETE	AL PIQUETE	DISTANCIA (m)	ÁNGULO
CC-57	539376,919	4175467,715	CC-57	CC-58	26,820	181,559
CC-58	539376,189	4175440,905	CC-58	CC-59	9,785	227,501
CC-59	539368,975	4175434,294	CC-59	CC-60	11,605	191,550
CC-60	539366,651	4175422,924	CC-60	CC-61	17,950	218,197
CC-61	539355,551	4175408,818	CC-61	CC-62	6,626	187,125
CC-62	539354,730	4175402,243	CC-62	CC-63	22,283	174,822
CC-63	539356,740	4175380,051	CC-63	CC-64	13,113	199,961
CC-64	539352,264	4175367,727	CC-64	CC-65	4,975	145,461
CC-65	539355,085	4175363,628	CC-65	CC-66	3,064	87,300
CC-66	539358,145	4175363,772	CC-66	CC-67	8,922	41,386
CC-67	539364,044	4175370,466	CC-67	CC-68	16,114	17,819
CC-68	539368,975	4175385,807	CC-68	CC-69	15,898	1,975
CC-69	539369,522	4175401,695	CC-69	CC-70	9,746	13,155
CC-70	539371,740	4175411,185	CC-70	CC-71	13,520	71,871
CC-71	539384,589	4175415,392	CC-71	CC-72	7,877	53,640
CC-72	539390,933	4175420,062	CC-72	CC-73	17,350	340,910
CC-73	539385,259	4175436,458	CC-73	CC-74	5,506	31,685
CC-74	539388,151	4175441,143	CC-74	CC-75	14,604	23,199
CC-75	539393,903	4175454,566	CC-75	CC-76	9,188	349,695
CC-76	539392,260	4175463,606	CC-76	CC-77	7,112	15,642
CC-77	539394,177	4175470,455	CC-77	CC-78	9,604	356,730
CC-78	539393,629	4175480,043	CC-78	CC-79	8,919	10,620
CC-79	539395,273	4175488,809	CC-79	CC-80	11,509	51,766
CC-80	539404,313	4175495,931	CC-80	CC-81	21,013	44,778
CC-81	539419,114	4175510,847	CC-81	CC-82	10,308	82,547
CC-82	539429,335	4175512,184	CC-82	CC-83	9,730	108,603
CC-83	539438,556	4175509,080	CC-83	CC-84	13,060	99,660
CC-84	539451,431	4175506,889	CC-84	CC-85	10,413	35,363
CC-85	539457,458	4175515,381	CC-85	CC-86	9,801	63,435
CC-86	539466,224	4175519,764	CC-86	CC-87	10,500	74,876
CC-87	539476,360	4175522,504	CC-87	CC-88	9,458	100,008
CC-88	539485,674	4175520,860	CC-88	CC-89	14,033	141,340
CC-89	539494,440	4175509,902	CC-89	CC-90	10,413	148,876
CC-90	539499,822	4175500,989	CC-90	CC-91	19,134	176,566
CC-91	539500,968	4175481,889	CC-91	CC-92	6,155	228,151
CC-92	539496,383	4175477,782	CC-92	CC-93	21,674	196,783
CC-93	539490,125	4175457,032	CC-93	CC-94	16,247	189,462
CC-94	539487,454	4175441,006	CC-94	CC-95	20,431	219,560
CC-95	539474,442	4175425,254	CC-95	CC-96	8,510	183,691
CC-96	539473,894	4175416,762	CC-96	CC-97	17,081	153,764
CC-97	539481,445	4175401,441	CC-97	CC-98	21,293	197,647
CC-98	539474,990	4175381,150	CC-98	CC-99	16,783	33,542

ENCLAVADO CC MONTE "CERRO DEL PEZ"						
PIQUETE	COORD. X	COORD. Y	DEL PIQUETE	AL PIQUETE	DISTANCIA (m)	ÁNGULO
CC-15	539132,974	4175600,052	CC-15	CC-16	9,298	232,097
CC-16	539125,637	4175594,340	CC-16	CC-17	16,986	279,140
CC-17	539108,867	4175597,039	CC-17	CC-18	16,188	293,962
CC-18	539094,074	4175603,613	CC-18	CC-19	16,262	237,381
CC-19	539080,377	4175594,847	CC-19	CC-20	17,250	122,681
CC-20	539094,896	4175585,533	CC-20	CC-21	7,376	68,199
CC-21	539101,744	4175588,273	CC-21	CC-22	8,973	77,661
CC-22	539110,510	4175590,190	CC-22	CC-23	7,402	128,991
CC-23	539116,263	4175585,533	CC-23	CC-24	6,199	225,000
CC-24	539111,880	4175581,150	CC-24	CC-25	7,993	199,522
CC-25	539109,209	4175573,617	CC-25	CC-26	10,143	186,981
CC-26	539107,977	4175563,549	CC-26	CC-27	6,289	141,633
CC-27	539111,880	4175558,618	CC-27	CC-28	13,599	63,048
CC-28	539124,002	4175564,782	CC-28	CC-29	16,864	67,810
CC-29	539139,617	4175571,151	CC-29	CC-30	13,232	64,231
CC-30	539151,533	4175576,904	CC-30	CC-31	13,279	81,995
CC-31	539164,682	4175578,753	CC-31	CC-32	11,826	97,989
CC-32	539176,393	4175577,109	CC-32	CC-33	15,349	117,937
CC-33	539189,954	4175569,918	CC-33	CC-34	13,686	125,838
CC-34	539201,048	4175561,906	CC-34	CC-35	10,019	118,142
CC-35	539209,883	4175557,180	CC-35	CC-36	5,972	139,185
CC-36	539213,787	4175552,660	CC-36	CC-37	18,401	173,589
CC-37	539215,841	4175534,374	CC-37	CC-38	5,958	133,603
CC-38	539220,156	4175530,265	CC-38	CC-39	8,946	50,312
CC-39	539227,040	4175535,978	CC-39	CC-40	12,079	91,564
CC-40	539239,114	4175535,649	CC-40	CC-41	9,966	153,833
CC-41	539243,509	4175526,704	CC-41	CC-42	11,999	185,208
CC-42	539242,420	4175514,755	CC-42	CC-43	9,701	127,817
CC-43	539250,084	4175508,807	CC-43	CC-44	7,092	145,491
CC-44	539254,102	4175502,962	CC-44	CC-45	11,329	91,848
CC-45	539265,425	4175502,597	CC-45	CC-46	14,721	88,982
CC-46	539280,143	4175502,859	CC-46	CC-47	9,825	118,212
CC-47	539288,801	4175498,214	CC-47	CC-48	15,417	96,542
CC-48	539304,118	4175496,458	CC-48	CC-49	13,162	76,669
CC-49	539316,926	4175499,493	CC-49	CC-50	6,914	326,310
CC-50	539313,090	4175505,245	CC-50	CC-51	10,428	16,024
CC-51	539315,969	4175515,268	CC-51	CC-52	7,722	60,086
CC-52	539322,663	4175519,119	CC-52	CC-53	19,685	91,910
CC-53	539342,337	4175518,463	CC-53	CC-54	13,303	103,396
CC-54	539355,278	4175515,381	CC-54	CC-55	13,476	116,565
CC-55	539367,331	4175509,354	CC-55	CC-56	18,519	150,781
CC-56	539376,371	4175493,192	CC-56	CC-57	25,483	178,768

ENCLAVADO CC MONTE "CERRO DEL PEZ"						
PIQUETE	COORD. X	COORD. Y	DEL PIQUETE	AL PIQUETE	DISTANCIA (m)	ÁNGULO
CC-141	539389,814	4175554,933	CC-141	CC-142	29,305	292,026
CC-142	539362,648	4175565,923	CC-142	CC-143	16,442	281,417
CC-143	539346,532	4175569,178	CC-143	CC-144	19,943	254,055
CC-144	539327,356	4175563,699	CC-144	CC-145	6,870	234,018
CC-145	539321,796	4175559,662	CC-145	CC-146	13,777	269,340
CC-146	539308,020	4175559,504	CC-146	CC-147	12,313	258,866
CC-147	539295,939	4175557,126	CC-147	CC-148	9,189	285,552
CC-148	539287,086	4175559,590	CC-148	CC-149	7,581	286,435
CC-149	539279,815	4175561,735	CC-149	CC-150	12,852	285,880
CC-150	539267,454	4175565,251	CC-150	CC-151	16,175	295,408
CC-151	539252,844	4175572,191	CC-151	CC-152	35,253	336,039
CC-152	539238,527	4175604,406	CC-152	CC-153	13,559	4,538
CC-153	539239,600	4175617,922	CC-153	CC-154	7,450	281,310
CC-154	539232,295	4175619,384	CC-154	CC-155	20,484	320,064
CC-155	539219,145	4175635,090	CC-155	CC-156	17,445	321,738
CC-156	539208,342	4175648,787	CC-156	CC-157	19,853	302,581
CC-157	539191,614	4175659,478	CC-157	CC-158	5,698	12,500
CC-158	539192,847	4175665,040	CC-158	CC-159	16,838	49,399
CC-159	539205,631	4175675,998	CC-159	CC-160	12,243	88,514
CC-160	539217,869	4175676,316	CC-160	CC-161	7,029	33,045
CC-161	539221,702	4175682,208	CC-161	CC-1	19,496	296,146

ENCLAVADO CD MONTE "CERRO DEL PEZ"						
PIQUETE	COORD. X	COORD. Y	DEL PIQUETE	AL PIQUETE	DISTANCIA (m)	ÁNGULO
CD-1	534010,450	4175441,510	CD-1	CD-2	1,475	259,452
CD-2	534009,000	4175441,240	CD-2	CD-3	1,195	223,983
CD-3	534008,170	4175440,380	CD-3	CD-4	1,528	173,991
CD-4	534008,330	4175438,860	CD-4	CD-5	2,121	155,489
CD-5	534009,210	4175436,930	CD-5	CD-6	2,372	149,326
CD-6	534010,420	4175434,890	CD-6	CD-7	2,320	148,570
CD-7	534011,630	4175432,910	CD-7	CD-8	2,089	152,944
CD-8	534012,580	4175431,050	CD-8	CD-9	2,136	163,686
CD-9	534013,180	4175429,000	CD-9	CD-10	3,013	177,527
CD-10	534013,310	4175425,990	CD-10	CD-11	6,283	186,673
CD-11	534012,580	4175419,750	CD-11	CD-12	14,994	133,811
CD-12	534023,400	4175409,370	CD-12	CD-13	18,438	136,077
CD-13	534036,190	4175396,090	CD-13	CD-14	17,387	137,261
CD-14	534047,990	4175383,320	CD-14	CD-15	16,040	137,046
CD-15	534058,920	4175371,580	CD-15	CD-16	15,260	136,832

ENCLAVADO CC MONTE "CERRO DEL PEZ"						
PIQUETE	COORD. X	COORD. Y	DEL PIQUETE	AL PIQUETE	DISTANCIA (m)	ÁNGULO
CC-99	539484,263	4175395,138	CC-99	CC-100	27,056	39,747
CC-100	539501,562	4175415,940	CC-100	CC-101	25,435	41,070
CC-101	539518,273	4175435,116	CC-101	CC-102	15,333	41,379
CC-102	539528,409	4175446,622	CC-102	CC-103	23,976	43,429
CC-103	539544,891	4175464,033	CC-103	CC-104	22,631	50,597
CC-104	539562,378	4175478,399	CC-104	CC-105	29,717	58,481
CC-105	539587,710	4175493,935	CC-105	CC-106	15,220	46,637
CC-106	539598,776	4175504,385	CC-106	CC-107	14,421	9,287
CC-107	539601,103	4175518,618	CC-107	CC-108	23,419	272,390
CC-108	539577,704	4175519,594	CC-108	CC-109	11,398	310,211
CC-109	539569,000	4175526,953	CC-109	CC-110	13,954	286,221
CC-110	539555,601	4175530,851	CC-110	CC-111	19,829	286,221
CC-111	539536,562	4175536,390	CC-111	CC-112	13,718	271,287
CC-112	539522,847	4175536,699	CC-112	CC-113	15,477	277,434
CC-113	539507,501	4175538,701	CC-113	CC-114	5,212	318,514
CC-114	539504,048	4175542,605	CC-114	CC-115	10,937	22,068
CC-115	539508,157	4175552,741	CC-115	CC-116	19,754	19,440
CC-116	539514,732	4175571,369	CC-116	CC-117	13,722	26,054
CC-117	539520,759	4175583,697	CC-117	CC-118	7,568	355,769
CC-118	539520,200	4175591,244	CC-118	CC-119	16,495	17,432
CC-119	539525,142	4175606,982	CC-119	CC-120	5,700	54,782
CC-120	539529,799	4175610,269	CC-120	CC-121	10,670	41,878
CC-121	539536,921	4175618,213	CC-121	CC-122	10,755	359,795
CC-122	539536,883	4175628,968	CC-122	CC-123	7,383	245,835
CC-123	539530,146	4175625,946	CC-123	CC-124	7,033	213,466
CC-124	539526,268	4175620,079	CC-124	CC-125	5,266	90,000
CC-125	539521,003	4175620,079	CC-125	CC-126	8,152	315,410
CC-126	539515,280	4175625,884	CC-126	CC-127	6,014	210,069
CC-127	539512,266	4175620,679	CC-127	CC-128	11,655	156,448
CC-128	539516,923	4175609,995	CC-128	CC-129	9,370	195,255
CC-129	539514,458	4175600,955	CC-129	CC-130	6,984	244,440
CC-130	539508,157	4175597,942	CC-130	CC-131	5,647	202,834
CC-131	539505,966	4175592,737	CC-131	CC-132	7,016	141,340
CC-132	539510,349	4175587,258	CC-132	CC-133	10,539	188,973
CC-133	539508,705	4175576,848	CC-133	CC-134	20,595	208,610
CC-134	539498,843	4175558,768	CC-134	CC-135	16,218	217,451
CC-135	539488,981	4175545,893	CC-135	CC-136	17,267	271,818
CC-136	539471,723	4175546,441	CC-136	CC-137	11,522	251,996
CC-137	539460,765	4175542,879	CC-137	CC-138	21,189	265,171
CC-138	539439,652	4175541,095	CC-138	CC-139	11,271	278,186
CC-139	539428,495	4175542,700	CC-139	CC-140	14,724	278,186
CC-140	539413,921	4175544,797	CC-140	CC-141	26,151	292,805

ENCLAVADO CE MONTE "CERRO DEL PEZ"						
PIQUETE	COORD. X	COORD. Y	DEL PIQUETE	AL PIQUETE	DISTANCIA (m)	ÁNGULO
CE-6	533999,860	4175392,780	CE-6	CE-7	4,742	210,404
CE-7	533997,460	4175388,690	CE-7	CE-8	5,633	214,000
CE-8	533994,310	4175384,020	CE-8	CE-9	6,770	213,432
CE-9	533990,580	4175378,370	CE-9	CE-10	7,844	210,914
CE-10	533986,550	4175371,640	CE-10	CE-11	7,419	210,540
CE-11	533982,780	4175365,250	CE-11	CE-12	5,707	212,186
CE-12	533979,740	4175360,420	CE-12	CE-13	4,778	211,128
CE-13	533977,270	4175356,330	CE-13	CE-14	4,843	206,618
CE-14	533975,100	4175352,000	CE-14	CE-15	4,566	206,116
CE-15	533973,090	4175347,900	CE-15	CE-16	3,814	210,397
CE-16	533971,160	4175344,610	CE-16	CE-17	3,373	212,654
CE-17	533969,340	4175341,770	CE-17	CE-18	3,385	210,732
CE-18	533967,610	4175338,860	CE-18	CE-19	3,651	208,460
CE-19	533965,870	4175335,650	CE-19	CE-20	3,989	206,822
CE-20	533964,070	4175332,090	CE-20	CE-21	3,912	204,141
CE-21	533962,470	4175328,520	CE-21	CE-22	3,447	198,961
CE-22	533961,350	4175325,260	CE-22	CE-23	3,374	189,211
CE-23	533960,810	4175321,930	CE-23	CE-24	3,720	179,538
CE-24	533960,840	4175318,210	CE-24	CE-25	3,724	170,259
CE-25	533961,470	4175314,540	CE-25	CE-26	3,361	159,085
CE-26	533962,670	4175311,400	CE-26	CE-27	2,948	149,869
CE-27	533964,150	4175308,850	CE-27	CE-28	2,596	145,514
CE-28	533965,620	4175306,710	CE-28	CE-29	2,786	150,306
CE-29	533967,000	4175304,290	CE-29	CE-30	3,667	159,737
CE-30	533968,270	4175300,850	CE-30	CE-31	5,193	165,161
CE-31	533969,600	4175295,830	CE-31	CE-32	7,331	168,353
CE-32	533971,080	4175288,650	CE-32	CE-33	10,433	173,229
CE-33	533972,310	4175278,290	CE-33	CE-34	7,514	152,582
CE-34	533975,770	4175271,620	CE-34	CE-35	2,600	143,130
CE-35	533977,330	4175269,540	CE-35	CE-36	1,817	124,915
CE-36	533978,820	4175268,500	CE-36	CE-37	1,798	116,423
CE-37	533980,430	4175267,700	CE-37	CE-38	1,689	109,722
CE-38	533982,020	4175267,130	CE-38	CE-39	1,976	99,319
CE-39	533983,970	4175266,810	CE-39	CE-40	2,631	91,307
CE-40	533986,600	4175266,750	CE-40	CE-41	3,108	83,904
CE-41	533989,690	4175267,080	CE-41	CE-42	3,284	75,541
CE-42	533992,870	4175267,900	CE-42	CE-43	3,074	67,022
CE-43	533995,700	4175269,100	CE-43	CE-44	2,690	56,369
CE-44	533997,940	4175270,590	CE-44	CE-45	2,984	45,272
CE-45	534000,060	4175272,690	CE-45	CE-46	3,762	36,352
CE-46	534002,290	4175275,720	CE-46	CE-47	4,037	12,590
CE-47	534003,170	4175279,660	CE-47	CE-48	10,806	13,213

ENCLAVADO CD MONTE "CERRO DEL PEZ"						
PIQUETE	COORD. X	COORD. Y	DEL PIQUETE	AL PIQUETE	DISTANCIA (m)	ÁNGULO
CD-16	534069,360	4175360,450	CD-16	CD-17	14,931	137,226
CD-17	534079,500	4175349,490	CD-17	CD-18	9,984	2,986
CD-18	534080,020	4175359,460	CD-18	CD-19	6,005	349,251
CD-19	534078,900	4175365,360	CD-19	CD-20	5,379	335,389
CD-20	534076,660	4175370,250	CD-20	CD-21	4,921	325,599
CD-21	534073,880	4175374,310	CD-21	CD-22	4,094	315,693
CD-22	534071,020	4175377,240	CD-22	CD-23	4,110	309,966
CD-23	534067,870	4175379,880	CD-23	CD-24	4,833	311,141
CD-24	534064,230	4175383,060	CD-24	CD-25	5,088	312,690
CD-25	534060,490	4175386,510	CD-25	CD-26	4,632	314,038
CD-26	534057,160	4175389,730	CD-26	CD-27	3,925	316,135
CD-27	534054,440	4175392,560	CD-27	CD-28	3,147	320,544
CD-28	534052,440	4175394,990	CD-28	CD-29	2,756	331,854
CD-29	534051,140	4175397,420	CD-29	CD-30	2,881	345,530
CD-30	534050,420	4175400,210	CD-30	CD-31	2,976	354,021
CD-31	534050,110	4175403,170	CD-31	CD-32	2,784	357,117
CD-32	534049,970	4175405,950	CD-32	CD-33	2,187	355,280
CD-33	534049,790	4175408,130	CD-33	CD-34	1,458	337,834
CD-34	534049,240	4175409,480	CD-34	CD-35	1,859	300,012
CD-35	534047,630	4175410,410	CD-35	CD-36	3,324	289,144
CD-36	534044,490	4175411,500	CD-36	CD-37	4,223	294,927
CD-37	534040,660	4175413,280	CD-37	CD-38	4,588	308,718
CD-38	534037,080	4175416,150	CD-38	CD-39	4,975	318,912
CD-39	534033,810	4175419,900	CD-39	CD-40	5,241	324,005
CD-40	534030,730	4175424,140	CD-40	CD-41	5,070	325,934
CD-41	534027,890	4175428,340	CD-41	CD-42	4,471	325,386
CD-42	534025,350	4175432,020	CD-42	CD-43	3,734	323,713
CD-43	534023,140	4175435,030	CD-43	CD-44	3,034	319,010
CD-44	534021,150	4175437,320	CD-44	CD-45	2,671	308,157
CD-45	534019,050	4175438,970	CD-45	CD-46	2,734	294,409
CD-46	534016,560	4175440,100	CD-46	CD-47	2,572	286,955
CD-47	534014,100	4175440,850	CD-47	CD-48	2,049	283,833
CD-48	534012,110	4175441,340	CD-48	CD-1	1,669	275,847

ENCLAVADO CE MONTE "CERRO DEL PEZ"						
PIQUETE	COORD. X	COORD. Y	DEL PIQUETE	AL PIQUETE	DISTANCIA (m)	ÁNGULO
CE-1	534008,720	4175414,360	CE-1	CE-2	6,897	210,209
CE-2	534005,250	4175408,400	CE-2	CE-3	4,392	202,068
CE-3	534003,600	4175404,330	CE-3	CE-4	3,971	194,736
CE-4	534002,590	4175400,490	CE-4	CE-5	3,996	195,532
CE-5	534001,520	4175396,640	CE-5	CE-6	4,202	203,270

ENCLAVADO CF MONTE "CERRO DEL PEZ"						
PIQUETE	COORD. X	COORD. Y	DEL PIQUETE	AL PIQUETE	DISTANCIA (m)	ÁNGULO
CF-13	534136,580	4175325,320	CF-13	CF-14	3,117	277,558
CF-14	534133,490	4175325,730	CF-14	CF-15	3,522	284,470
CF-15	534130,080	4175326,610	CF-15	CF-16	3,477	285,515
CF-16	534126,730	4175327,540	CF-16	CF-17	3,403	281,871
CF-17	534123,400	4175328,240	CF-17	CF-18	3,305	273,295
CF-18	534120,100	4175328,430	CF-18	CF-19	2,852	259,084
CF-19	534117,300	4175327,890	CF-19	CF-20	2,332	232,491
CF-20	534115,450	4175326,470	CF-20	CF-21	2,353	207,327
CF-21	534114,370	4175324,380	CF-21	CF-22	2,714	193,422
CF-22	534113,740	4175321,740	CF-22	CF-23	3,821	189,339
CF-23	534113,120	4175317,970	CF-23	CF-24	6,016	188,507
CF-24	534112,230	4175312,020	CF-24	CF-25	10,382	184,475
CF-25	534111,420	4175301,670	CF-25	CF-26	22,655	154,453
CF-26	534121,190	4175281,230	CF-26	CF-27	18,037	149,183
CF-27	534130,430	4175265,740	CF-27	CF-28	13,884	152,364
CF-28	534136,870	4175253,440	CF-28	CF-29	12,556	155,333
CF-29	534142,110	4175242,030	CF-29	CF-30	13,297	155,189
CF-30	534147,690	4175229,960	CF-30	CF-31	15,304	153,452
CF-31	534154,530	4175216,270	CF-31	CF-32	17,199	152,243
CF-32	534162,540	4175201,050	CF-32	CF-33	18,573	151,683
CF-33	534171,350	4175184,700	CF-33	CF-34	19,282	150,790
CF-34	534180,760	4175167,870	CF-34	CF-35	19,231	149,675
CF-35	534190,470	4175151,270	CF-35	CF-36	3,030	149,458
CF-36	534192,010	4175148,660	CF-36	CF-37	10,873	30,693
CF-37	534197,560	4175158,010	CF-37	CF-38	5,996	13,503
CF-38	534198,960	4175163,840	CF-38	CF-39	5,114	8,320
CF-39	534199,700	4175168,900	CF-39	CF-40	4,508	6,368
CF-40	534200,200	4175173,380	CF-40	CF-41	3,660	359,217
CF-41	534200,150	4175177,040	CF-41	CF-42	3,524	348,212
CF-42	534199,430	4175180,490	CF-42	CF-43	4,086	340,412
CF-43	534198,060	4175184,340	CF-43	CF-44	4,316	338,667
CF-44	534196,490	4175188,360	CF-44	CF-45	4,131	340,337
CF-45	534195,100	4175192,250	CF-45	CF-46	4,435	340,094
CF-46	534193,590	4175196,420	CF-46	CF-47	5,198	338,321
CF-47	534191,670	4175201,250	CF-47	CF-48	5,536	339,044
CF-48	534189,690	4175206,420	CF-48	CF-49	5,481	342,259
CF-49	534188,020	4175211,640	CF-49	CF-50	6,169	344,004
CF-50	534186,320	4175217,570	CF-50	CF-51	7,368	343,926
CF-51	534184,280	4175224,650	CF-51	CF-52	7,269	345,256
CF-52	534182,430	4175231,680	CF-52	CF-53	5,887	348,537
CF-53	534181,260	4175237,450	CF-53	CF-54	5,229	349,421
CF-54	534180,300	4175242,590	CF-54	CF-55	5,431	346,476

ENCLAVADO CE MONTE "CERRO DEL PEZ"						
PIQUETE	COORD. X	COORD. Y	DEL PIQUETE	AL PIQUETE	DISTANCIA (m)	ÁNGULO
CE-48	534005,640	4175290,180	CE-48	CE-49	6,538	31,234
CE-49	534009,030	4175295,770	CE-49	CE-50	4,716	44,742
CE-50	534012,350	4175299,120	CE-50	CE-51	3,984	53,677
CE-51	534015,560	4175301,480	CE-51	CE-52	3,680	58,556
CE-52	534018,700	4175303,400	CE-52	CE-53	3,661	65,815
CE-53	534022,040	4175304,900	CE-53	CE-54	3,881	75,677
CE-54	534025,800	4175305,860	CE-54	CE-55	3,733	87,697
CE-55	534029,530	4175306,010	CE-55	CE-56	3,381	101,775
CE-56	534032,840	4175305,320	CE-56	CE-57	3,421	96,377
CE-57	534036,240	4175304,940	CE-57	CE-58	4,143	75,461
CE-58	534040,250	4175305,980	CE-58	CE-59	4,835	59,829
CE-59	534044,430	4175308,410	CE-59	CE-60	5,088	47,310
CE-60	534048,170	4175311,860	CE-60	CE-61	5,055	35,011
CE-61	534051,070	4175316,000	CE-61	CE-62	4,919	22,342
CE-62	534052,940	4175320,550	CE-62	CE-63	5,086	12,260
CE-63	534054,020	4175325,520	CE-63	CE-64	5,328	7,659
CE-64	534054,730	4175330,800	CE-64	CE-65	4,805	12,012
CE-65	534055,730	4175335,500	CE-65	CE-66	3,924	28,133
CE-66	534057,580	4175338,960	CE-66	CE-67	4,253	38,029
CE-67	534060,200	4175342,310	CE-67	CE-68	5,703	29,982
CE-68	534063,050	4175347,250	CE-68	CE-69	8,919	9,357
CE-69	534064,500	4175356,050	CE-69	CE-70	15,175	316,789
CE-70	534054,110	4175367,110	CE-70	CE-71	16,012	317,050
CE-71	534043,200	4175378,830	CE-71	CE-72	17,295	317,249
CE-72	534031,460	4175391,530	CE-72	CE-73	18,303	316,107
CE-73	534018,770	4175404,720	CE-73	CE-1	13,926	313,807

ENCLAVADO CF MONTE "CERRO DEL PEZ"						
PIQUETE	COORD. X	COORD. Y	DEL PIQUETE	AL PIQUETE	DISTANCIA (m)	ÁNGULO
CF-1	534142,590	4175356,820	CF-1	CF-2	4,630	256,384
CF-2	534138,090	4175355,730	CF-2	CF-3	3,970	241,240
CF-3	534134,610	4175353,820	CF-3	CF-4	2,272	205,550
CF-4	534133,630	4175351,770	CF-4	CF-5	2,650	161,975
CF-5	534134,450	4175349,250	CF-5	CF-6	3,720	156,053
CF-6	534135,960	4175345,850	CF-6	CF-7	4,422	155,695
CF-7	534137,780	4175341,820	CF-7	CF-8	4,618	156,655
CF-8	534139,610	4175337,580	CF-8	CF-9	4,285	162,199
CF-9	534140,920	4175333,500	CF-9	CF-10	3,573	175,183
CF-10	534141,220	4175329,940	CF-10	CF-11	2,758	194,490
CF-11	534140,530	4175327,270	CF-11	CF-12	2,178	226,116
CF-12	534138,960	4175325,760	CF-12	CF-13	2,420	259,526

ENCLAVADO CG MONTE "CERRO DEL PEZ"						
PIQUETE	COORD. X	COORD. Y	DEL PIQUETE	AL PIQUETE	DISTANCIA (m)	ÁNGULO
CG-16	534114,000	4175204,040	CG-16	CG-17	3,390	222,490
CG-17	534111,710	4175201,540	CG-17	CG-18	3,190	208,252
CG-18	534110,200	4175198,730	CG-18	CG-19	3,647	197,392
CG-19	534109,110	4175195,290	CG-19	CG-20	4,152	193,367
CG-20	534108,150	4175191,210	CG-20	CG-21	3,821	195,018
CG-21	534107,160	4175187,520	CG-21	CG-22	2,823	205,385
CG-22	534105,950	4175184,970	CG-22	CG-23	2,886	226,404
CG-23	534103,860	4175182,980	CG-23	CG-24	4,056	238,818
CG-24	534100,390	4175180,880	CG-24	CG-25	4,737	244,625
CG-25	534096,110	4175178,850	CG-25	CG-26	4,723	249,032
CG-26	534091,700	4175177,160	CG-26	CG-27	4,748	247,594
CG-27	534087,310	4175175,350	CG-27	CG-28	5,003	241,335
CG-28	534082,920	4175172,950	CG-28	CG-29	5,317	236,818
CG-29	534078,470	4175170,040	CG-29	CG-30	5,524	234,728
CG-30	534073,960	4175166,850	CG-30	CG-31	5,324	233,324
CG-31	534069,690	4175163,670	CG-31	CG-32	4,697	229,663
CG-32	534066,110	4175160,630	CG-32	CG-33	4,091	210,075
CG-33	534064,060	4175157,090	CG-33	CG-34	4,631	179,010
CG-34	534064,140	4175152,460	CG-34	CG-35	5,546	163,231
CG-35	534065,740	4175147,150	CG-35	CG-36	5,935	157,410
CG-36	534068,020	4175141,670	CG-36	CG-37	6,102	156,838
CG-37	534070,420	4175136,060	CG-37	CG-38	6,110	160,794
CG-38	534072,430	4175130,290	CG-38	CG-39	5,708	170,521
CG-39	534073,370	4175124,660	CG-39	CG-40	5,191	186,304
CG-40	534072,800	4175119,500	CG-40	CG-41	4,744	198,053
CG-41	534071,330	4175114,990	CG-41	CG-42	4,232	203,536
CG-42	534069,640	4175111,110	CG-42	CG-43	4,266	206,445
CG-43	534067,740	4175107,290	CG-43	CG-44	4,840	207,836
CG-44	534065,480	4175103,010	CG-44	CG-45	5,196	209,772
CG-45	534062,900	4175098,500	CG-45	CG-46	5,273	213,238
CG-46	534060,010	4175094,090	CG-46	CG-47	5,450	216,344
CG-47	534056,780	4175089,700	CG-47	CG-48	5,655	218,106
CG-48	534053,290	4175085,250	CG-48	CG-49	5,290	217,087
CG-49	534050,100	4175081,030	CG-49	CG-50	4,440	211,650
CG-50	534047,770	4175077,250	CG-50	CG-51	4,316	202,048
CG-51	534046,150	4175073,250	CG-51	CG-52	4,990	193,089
CG-52	534045,020	4175068,390	CG-52	CG-53	5,505	186,467
CG-53	534044,400	4175062,920	CG-53	CG-54	5,640	179,594
CG-54	534044,440	4175057,280	CG-54	CG-55	5,349	169,551
CG-55	534045,410	4175052,020	CG-55	CG-56	4,872	154,855
CG-56	534047,480	4175047,610	CG-56	CG-57	4,255	140,436
CG-57	534050,190	4175044,330	CG-57	CG-58	3,474	125,154

ENCLAVADO CF MONTE "CERRO DEL PEZ"						
PIQUETE	COORD. X	COORD. Y	DEL PIQUETE	AL PIQUETE	DISTANCIA (m)	ÁNGULO
CF-55	534179,030	4175247,870	CF-55	CF-56	5,161	346,098
CF-56	534177,790	4175252,880	CF-56	CF-57	4,328	348,404
CF-57	534176,920	4175257,120	CF-57	CF-58	3,779	349,017
CF-58	534176,200	4175260,830	CF-58	CF-59	5,151	344,345
CF-59	534174,810	4175265,790	CF-59	CF-60	13,933	341,201
CF-60	534170,320	4175278,980	CF-60	CF-61	11,852	341,810
CF-61	534166,620	4175290,240	CF-61	CF-62	7,109	341,208
CF-62	534164,330	4175296,970	CF-62	CF-63	5,956	340,379
CF-63	534162,330	4175302,580	CF-63	CF-64	5,480	343,351
CF-64	534160,760	4175307,830	CF-64	CF-65	5,129	350,574
CF-65	534159,920	4175312,890	CF-65	CF-66	5,337	357,100
CF-66	534159,650	4175318,220	CF-66	CF-67	5,820	0,492
CF-67	534159,700	4175324,040	CF-67	CF-68	5,414	2,329
CF-68	534159,920	4175329,450	CF-68	CF-69	4,197	3,278
CF-69	534160,160	4175333,640	CF-69	CF-70	3,711	1,390
CF-70	534160,250	4175337,350	CF-70	CF-71	4,027	356,725
CF-71	534160,020	4175341,370	CF-71	CF-72	3,964	349,682
CF-72	534159,310	4175345,270	CF-72	CF-73	3,495	337,103
CF-73	534157,950	4175348,490	CF-73	CF-74	3,308	321,259
CF-74	534155,880	4175351,070	CF-74	CF-75	3,530	307,519
CF-75	534153,080	4175353,220	CF-75	CF-76	3,690	299,552
CF-76	534149,870	4175355,040	CF-76	CF-77	3,658	292,499
CF-77	534146,490	4175356,440	CF-77	CF-1	3,918	275,565

ENCLAVADO CG MONTE "CERRO DEL PEZ"						
PIQUETE	COORD. X	COORD. Y	DEL PIQUETE	AL PIQUETE	DISTANCIA (m)	ÁNGULO
CG-1	534126,340	4175261,040	CG-1	CG-2	7,819	192,632
CG-2	534124,630	4175253,410	CG-2	CG-3	3,641	181,259
CG-3	534124,550	4175249,770	CG-3	CG-4	2,731	171,365
CG-4	534124,960	4175247,070	CG-4	CG-5	2,742	164,342
CG-5	534125,700	4175244,430	CG-5	CG-6	3,068	158,788
CG-6	534126,810	4175241,570	CG-6	CG-7	3,476	156,607
CG-7	534128,190	4175238,380	CG-7	CG-8	3,791	157,020
CG-8	534129,670	4175234,890	CG-8	CG-9	3,659	161,516
CG-9	534130,830	4175231,420	CG-9	CG-10	3,179	172,227
CG-10	534131,260	4175228,270	CG-10	CG-11	2,946	186,040
CG-11	534130,950	4175225,340	CG-11	CG-12	3,254	200,886
CG-12	534129,790	4175222,300	CG-12	CG-13	4,856	213,919
CG-13	534127,080	4175218,270	CG-13	CG-14	7,177	219,969
CG-14	534122,470	4175212,770	CG-14	CG-15	7,210	222,920
CG-15	534117,560	4175207,490	CG-15	CG-16	4,957	225,899

ENCLAVADO CG MONTE "CERRO DEL PEZ"					
PIQUETE	COORD. X	COORD. Y	DEL PIQUETE	AL PIQUETE	ÁNGULO
CG-100	534149,340	4175213,670	CG-100	CG-101	333,418
CG-101	534142,450	4175227,440	CG-101	CG-102	335,186
CG-102	534136,860	4175239,530	CG-102	CG-103	335,376
CG-103	534131,690	4175250,810	CG-103	CG-1	332,392

ENCLAVADO CH MONTE "CERRO DEL PEZ"					
PIQUETE	COORD. X	COORD. Y	DEL PIQUETE	AL PIQUETE	ÁNGULO
CH-1	541486,562	4176748,179	CH-1	CH-2	223,958
CH-2	541478,142	4176739,447	CH-2	CH-3	208,610
CH-3	541468,785	4176722,294	CH-3	CH-4	182,793
CH-4	541468,162	4176709,508	CH-4	CH-5	133,755
CH-5	541482,820	4176695,474	CH-5	CH-6	140,492
CH-6	541497,477	4176677,697	CH-6	CH-7	134,588
CH-7	541519,308	4176656,178	CH-7	CH-8	270,000
CH-8	541528,976	4176656,178	CH-8	CH-9	14,827
CH-9	541531,783	4176666,782	CH-9	CH-10	307,304
CH-10	541518,684	4176676,761	CH-10	CH-11	313,210
CH-11	541508,393	4176686,429	CH-11	CH-12	16,960
CH-12	541511,544	4176696,764	CH-12	CH-13	57,106
CH-13	541523,051	4176704,206	CH-13	CH-14	45,939
CH-14	541532,718	4176713,562	CH-14	CH-15	352,093
CH-15	541531,159	4176724,789	CH-15	CH-16	300,964
CH-16	541521,803	4176730,403	CH-16	CH-17	273,302
CH-17	541505,586	4176731,338	CH-17	CH-18	299,578
CH-18	541494,047	4176737,888	CH-18	CH-1	323,973

ENCLAVADO CI MONTE "CERRO DEL PEZ"					
PIQUETE	COORD. X	COORD. Y	DEL PIQUETE	AL PIQUETE	ÁNGULO
CI-1	541577,627	4176719,175	CI-1	CI-2	226,888
CI-2	541562,970	4176705,453	CI-2	CI-3	231,843
CI-3	541549,871	4176695,162	CI-3	CI-4	146,310
CI-4	541557,356	4176683,934	CI-4	CI-5	123,085
CI-5	541577,939	4176670,524	CI-5	CI-6	107,928
CI-6	541599,146	4176663,663	CI-6	CI-7	156,501
CI-7	541602,265	4176656,490	CI-7	CI-8	194,797
CI-8	541597,899	4176639,961	CI-8	CI-9	102,529
CI-9	541603,513	4176638,714	CI-9	CI-10	45,000
CI-10	541619,106	4176654,307	CI-10	CI-11	350,218
CI-11	541615,987	4176672,395	CI-11	CI-12	297,553
CI-12	541601,641	4176679,880	CI-12	CI-13	273,814

ENCLAVADO CG MONTE "CERRO DEL PEZ"					
PIQUETE	COORD. X	COORD. Y	DEL PIQUETE	AL PIQUETE	ÁNGULO
CG-58	534053,030	4175042,330	CG-58	CG-59	104,421
CG-59	534055,830	4175041,610	CG-59	CG-60	77,993
CG-60	534058,510	4175042,180	CG-60	CG-61	49,130
CG-61	534060,960	4175044,300	CG-61	CG-62	29,612
CG-62	534063,080	4175048,030	CG-62	CG-63	21,326
CG-63	534064,790	4175052,410	CG-63	CG-64	19,403
CG-64	534066,220	4175056,470	CG-64	CG-65	27,821
CG-65	534068,220	4175060,260	CG-65	CG-66	41,398
CG-66	534071,420	4175063,890	CG-66	CG-67	49,701
CG-67	534074,710	4175066,680	CG-67	CG-68	60,926
CG-68	534077,210	4175068,070	CG-68	CG-69	78,967
CG-69	534080,800	4175068,770	CG-69	CG-70	82,231
CG-70	534087,030	4175069,620	CG-70	CG-71	80,324
CG-71	534093,540	4175070,730	CG-71	CG-72	72,216
CG-72	534097,780	4175072,090	CG-72	CG-73	3,194
CG-73	534100,270	4175074,090	CG-73	CG-74	51,228
CG-74	534102,180	4175077,100	CG-74	CG-75	32,397
CG-75	534104,080	4175081,100	CG-75	CG-76	25,408
CG-76	534106,330	4175085,900	CG-76	CG-77	5,301
CG-77	534109,030	4175091,070	CG-77	CG-78	25,115
CG-78	534112,210	4175096,210	CG-78	CG-79	27,576
CG-79	534115,900	4175101,350	CG-79	CG-80	6,044
CG-80	534120,020	4175106,660	CG-80	CG-81	35,675
CG-81	534124,030	4175112,310	CG-81	CG-82	6,721
CG-82	534127,410	4175118,320	CG-82	CG-83	37,808
CG-83	534130,250	4175123,880	CG-83	CG-84	35,365
CG-84	534132,890	4175128,320	CG-84	CG-85	6,928
CG-85	534136,050	4175132,230	CG-85	CG-86	6,895
CG-86	534140,180	4175136,230	CG-86	CG-87	29,353
CG-87	534144,550	4175139,830	CG-87	CG-88	6,243
CG-88	534148,360	4175142,460	CG-88	CG-89	5,166
CG-89	534151,920	4175144,380	CG-89	CG-90	30,736
CG-90	534155,690	4175145,930	CG-90	CG-91	5,027
CG-91	534159,540	4175147,090	CG-91	CG-92	38,945
CG-92	534163,450	4175147,790	CG-92	CG-93	45,916
CG-93	534168,470	4175148,310	CG-93	CG-94	5,750
CG-94	534175,780	4175148,620	CG-94	CG-95	5,662
CG-95	534186,070	4175147,290	CG-95	CG-96	10,376
CG-96	534185,430	4175148,380	CG-96	CG-97	4,630
CG-97	534175,700	4175165,010	CG-97	CG-98	55,383
CG-98	534166,260	4175181,900	CG-98	CG-99	61,661
CG-99	534157,400	4175198,340	CG-99	CG-100	67,650

ENCLAVADO C J MONTE "CERRO DEL PEZ"						
PIQUETE	COORD. X	COORD. Y	DEL PIQUETE	AL PIQUETE	DISTANCIA (m)	ÁNGULO
CJ-35	537208,006	4175501,842	CJ-35	CJ-36	12,496	81,441
CJ-36	537220,363	4175503,702	CJ-36	CJ-37	12,998	52,188
CJ-37	537230,632	4175511,670	CJ-37	CJ-38	9,654	34,351
CJ-38	537236,080	4175519,641	CJ-38	CJ-39	5,941	10,307
CJ-39	537237,143	4175525,486	CJ-39	CJ-40	6,587	311,724
CJ-40	537232,227	4175529,870	CJ-40	CJ-41	14,519	299,610
CJ-41	537219,604	4175537,043	CJ-41	CJ-42	13,649	301,054
CJ-42	537207,911	4175544,084	CJ-42	CJ-43	10,820	294,673
CJ-43	537198,079	4175548,600	CJ-43	CJ-44	7,903	296,991
CJ-44	537191,037	4175552,187	CJ-44	CJ-45	4,303	261,121
CJ-45	537186,785	4175551,523	CJ-45	CJ-46	5,478	219,100
CJ-46	537183,331	4175547,272	CJ-46	CJ-47	16,677	268,513
CJ-47	537166,988	4175543,951	CJ-47	CJ-48	15,918	288,584
CJ-48	537151,900	4175549,024	CJ-48	CJ-49	8,542	285,330
CJ-49	537143,662	4175551,282	CJ-49	CJ-50	8,890	260,539
CJ-50	537134,893	4175549,821	CJ-50	CJ-51	4,698	278,129
CJ-51	537130,243	4175550,485	CJ-51	CJ-52	12,565	326,641
CJ-52	537123,333	4175560,980	CJ-52	CJ-1	15,302	309,845

ENCLAVADO CK MONTE "CERRO DEL PEZ"						
PIQUETE	COORD. X	COORD. Y	DEL PIQUETE	AL PIQUETE	DISTANCIA (m)	ÁNGULO
CK-1	540017,324	4177098,920	CK-1	CK-2	7,321	230,000
CK-2	540011,716	4177094,214	CK-2	CK-3	9,686	211,829
CK-3	540006,608	4177085,985	CK-3	CK-4	3,225	149,173
CK-4	540008,261	4177083,215	CK-4	CK-5	11,588	120,030
CK-5	540018,293	4177077,416	CK-5	CK-6	7,040	94,178
CK-6	540025,314	4177076,903	CK-6	CK-7	0,951	29,042
CK-7	540025,776	4177077,734	CK-7	CK-8	8,522	136,620
CK-8	540031,629	4177071,540	CK-8	CK-9	3,303	9,036
CK-9	540032,148	4177074,802	CK-9	CK-10	6,210	321,535
CK-10	540028,285	4177079,665	CK-10	CK-11	0,373	96,301
CK-11	540028,655	4177079,624	CK-11	CK-12	7,146	5,564
CK-12	540029,348	4177086,736	CK-12	CK-13	8,837	343,389
CK-13	540026,822	4177095,203	CK-13	CK-14	4,337	318,116
CK-14	540023,926	4177098,432	CK-14	CK-1	6,620	274,222

ENCLAVADO CL MONTE "CERRO DEL PEZ"						
PIQUETE	COORD. X	COORD. Y	DEL PIQUETE	AL PIQUETE	DISTANCIA (m)	ÁNGULO
CL-1	539447,314	4176787,238	CL-1	CL-2	9,403	249,047
CL-2	539438,533	4176783,876	CL-2	CL-3	9,816	269,556

ENCLAVADO CI MONTE "CERRO DEL PEZ"						
PIQUETE	COORD. X	COORD. Y	DEL PIQUETE	AL PIQUETE	DISTANCIA (m)	ÁNGULO
CI-13	541582,929	4176681,128	CI-13	CI-14	15,243	300,763
CI-14	541569,831	4176688,924	CI-14	CI-15	10,409	351,384
CI-15	541568,271	4176699,216	CI-15	CI-16	23,821	43,939
CI-16	541584,800	4176716,369	CI-16	CI-1	7,703	291,371

ENCLAVADO C J MONTE "CERRO DEL PEZ"						
PIQUETE	COORD. X	COORD. Y	DEL PIQUETE	AL PIQUETE	DISTANCIA (m)	ÁNGULO
CJ-1	537111,585	4175570,784	CJ-1	CJ-2	15,530	169,390
CJ-2	537114,444	4175555,520	CJ-2	CJ-3	10,619	133,474
CJ-3	537122,150	4175548,214	CJ-3	CJ-4	10,547	109,116
CJ-4	537132,116	4175544,760	CJ-4	CJ-5	7,072	151,986
CJ-5	537135,437	4175538,516	CJ-5	CJ-6	8,117	201,109
CJ-6	537132,514	4175530,944	CJ-6	CJ-7	7,900	160,343
CJ-7	537135,172	4175523,505	CJ-7	CJ-8	3,943	212,624
CJ-8	537133,046	4175520,184	CJ-8	CJ-9	7,963	244,295
CJ-9	537125,871	4175516,730	CJ-9	CJ-10	8,275	174,472
CJ-10	537126,668	4175508,494	CJ-10	CJ-11	9,654	160,563
CJ-11	537129,881	4175499,390	CJ-11	CJ-12	13,285	143,125
CJ-12	537137,853	4175488,763	CJ-12	CJ-13	13,308	183,434
CJ-13	537137,055	4175475,479	CJ-13	CJ-14	3,950	137,721
CJ-14	537139,713	4175472,556	CJ-14	CJ-15	8,936	168,855
CJ-15	537141,440	4175463,788	CJ-15	CJ-16	8,553	136,883
CJ-16	537147,286	4175457,545	CJ-16	CJ-17	8,158	96,545
CJ-17	537155,391	4175456,615	CJ-17	CJ-18	8,264	53,504
CJ-18	537162,035	4175461,530	CJ-18	CJ-19	8,964	39,594
CJ-19	537167,748	4175468,438	CJ-19	CJ-20	8,917	331,521
CJ-20	537163,496	4175476,276	CJ-20	CJ-21	13,655	342,443
CJ-21	537159,377	4175489,294	CJ-21	CJ-22	15,654	353,175
CJ-22	537157,517	4175504,837	CJ-22	CJ-23	12,291	351,289
CJ-23	537155,656	4175516,986	CJ-23	CJ-24	7,234	7,387
CJ-24	537156,586	4175524,159	CJ-24	CJ-25	5,001	320,384
CJ-25	537153,397	4175528,012	CJ-25	CJ-26	6,031	7,596
CJ-26	537154,194	4175533,990	CJ-26	CJ-27	5,824	45,006
CJ-27	537158,313	4175538,108	CJ-27	CJ-28	6,155	103,734
CJ-28	537164,292	4175536,646	CJ-28	CJ-29	10,240	134,469
CJ-29	537171,600	4175529,473	CJ-29	CJ-30	15,388	153,873
CJ-30	537178,377	4175515,657	CJ-30	CJ-31	8,157	163,924
CJ-31	537180,635	4175507,820	CJ-31	CJ-32	13,790	64,921
CJ-32	537193,125	4175513,665	CJ-32	CJ-33	6,724	127,770
CJ-33	537198,440	4175509,547	CJ-33	CJ-34	8,260	152,194
CJ-34	537202,293	4175502,240	CJ-34	CJ-35	5,727	93,990

ENCLAVADO CM MONTE "CERRO DEL PEZ"						
PIQUETE	COORD. X	COORD. Y	DEL PIQUETE	AL PIQUETE	DISTANCIA (m)	ÁNGULO
CM-8	538961,109	4176684,982	CM-8	CM-9	9,677	231,594
CM-9	538953,526	4176678,970	CM-9	CM-10	13,228	247,054
CM-10	538941,345	4176673,813	CM-10	CM-11	13,643	243,957
CM-11	538929,087	4176667,823	CM-11	CM-12	12,070	205,712
CM-12	538923,850	4176656,948	CM-12	CM-13	11,677	159,894
CM-13	538927,865	4176645,983	CM-13	CM-14	16,792	83,929
CM-14	538944,562	4176647,759	CM-14	CM-15	15,099	63,177
CM-15	538958,100	4176654,445	CM-15	CM-16	15,412	126,663
CM-16	538970,463	4176645,242	CM-16	CM-17	10,164	176,493
CM-17	538971,085	4176635,098	CM-17	CM-18	12,387	197,038
CM-18	538967,455	4176623,254	CM-18	CM-19	17,270	218,981
CM-19	538956,591	4176609,829	CM-19	CM-20	11,755	202,654
CM-20	538952,064	4176598,982	CM-20	CM-21	12,556	157,337
CM-21	538956,902	4176587,395	CM-21	CM-22	8,364	53,565
CM-22	538963,631	4176592,362	CM-22	CM-23	8,002	31,547
CM-23	538967,817	4176599,181	CM-23	CM-24	4,560	129,042
CM-24	538971,358	4176596,309	CM-24	CM-25	10,377	157,050
CM-25	538975,404	4176586,754	CM-25	CM-26	10,776	184,560
CM-26	538974,548	4176576,013	CM-26	CM-27	6,322	173,157
CM-27	538975,301	4176569,736	CM-27	CM-28	18,122	249,187
CM-28	538958,362	4176563,297	CM-28	CM-29	10,049	205,644
CM-29	538954,013	4176554,238	CM-29	CM-30	7,964	209,389
CM-30	538950,105	4176547,298	CM-30	CM-31	17,589	167,880
CM-31	538953,798	4176530,102	CM-31	CM-32	8,947	174,566
CM-32	538954,645	4176521,195	CM-32	CM-33	14,570	183,939
CM-33	538953,644	4176506,660	CM-33	CM-34	23,165	76,259
CM-34	538976,146	4176512,162	CM-34	CM-35	12,437	83,291
CM-35	538988,498	4176513,615	CM-35	CM-36	13,844	49,325
CM-36	538998,997	4176522,639	CM-36	CM-37	15,388	93,532
CM-37	539014,356	4176521,691	CM-37	CM-38	20,519	62,839
CM-38	539032,613	4176531,058	CM-38	CM-39	14,797	75,318
CM-39	539046,927	4176534,808	CM-39	CM-40	17,015	64,702
CM-40	539062,310	4176542,079	CM-40	CM-41	8,910	150,015
CM-41	539066,763	4176534,362	CM-41	CM-42	17,205	232,015
CM-42	539053,203	4176523,773	CM-42	CM-43	13,515	143,368
CM-43	539061,266	4176512,928	CM-43	CM-44	8,763	154,212
CM-44	539065,079	4176505,038	CM-44	CM-45	11,403	78,271
CM-45	539076,244	4176507,356	CM-45	CM-46	9,099	59,798
CM-46	539084,108	4176511,933	CM-46	CM-47	14,494	30,923
CM-47	539091,556	4176524,367	CM-47	CM-48	13,475	97,117
CM-48	539104,927	4176522,697	CM-48	CM-49	18,006	81,435
CM-49	539122,732	4176525,379	CM-49	CM-50	11,760	93,565

ENCLAVADO CL MONTE "CERRO DEL PEZ"						
PIQUETE	COORD. X	COORD. Y	DEL PIQUETE	AL PIQUETE	DISTANCIA (m)	ÁNGULO
CL-3	539428,718	4176783,800	CL-3	CL-4	11,664	248,194
CL-4	539417,888	4176779,467	CL-4	CL-5	11,065	222,768
CL-5	539410,375	4176771,344	CL-5	CL-6	15,769	244,344
CL-6	539396,160	4176764,517	CL-6	CL-7	17,478	237,898
CL-7	539381,354	4176755,228	CL-7	CL-8	20,096	227,810
CL-8	539366,465	4176741,732	CL-8	CL-9	23,271	197,283
CL-9	539359,551	4176719,511	CL-9	CL-10	12,861	212,510
CL-10	539352,639	4176708,666	CL-10	CL-11	11,363	202,080
CL-11	539348,368	4176698,136	CL-11	CL-12	8,944	128,980
CL-12	539355,320	4176692,510	CL-12	CL-13	13,068	107,354
CL-13	539367,793	4176688,612	CL-13	CL-14	7,699	109,595
CL-14	539375,046	4176686,030	CL-14	CL-15	17,595	123,275
CL-15	539389,756	4176676,377	CL-15	CL-16	10,710	121,878
CL-16	539398,851	4176670,720	CL-16	CL-17	5,645	76,885
CL-17	539404,349	4176672,001	CL-17	CL-18	4,914	36,098
CL-18	539407,244	4176675,972	CL-18	CL-19	12,640	10,150
CL-19	539409,472	4176688,415	CL-19	CL-20	10,001	5,037
CL-20	539410,350	4176698,377	CL-20	CL-21	7,875	36,346
CL-21	539415,017	4176704,720	CL-21	CL-22	12,845	25,391
CL-22	539420,525	4176716,324	CL-22	CL-23	9,806	5,731
CL-23	539421,504	4176726,081	CL-23	CL-24	11,167	52,192
CL-24	539430,326	4176732,927	CL-24	CL-25	9,868	33,306
CL-25	539435,745	4176741,174	CL-25	CL-26	15,035	48,465
CL-26	539447,000	4176751,144	CL-26	CL-27	10,676	36,199
CL-27	539453,304	4176759,758	CL-27	CL-28	9,205	40,821
CL-28	539459,322	4176766,724	CL-28	CL-29	8,445	55,101
CL-29	539466,248	4176771,556	CL-29	CL-30	6,359	75,877
CL-30	539472,415	4176773,107	CL-30	CL-31	5,739	45,076
CL-31	539476,478	4176777,160	CL-31	CL-32	1,494	300,624
CL-32	539475,193	4176777,922	CL-32	CL-33	17,142	293,702
CL-33	539459,496	4176784,812	CL-33	CL-1	12,421	281,263

ENCLAVADO CM MONTE "CERRO DEL PEZ"						
PIQUETE	COORD. X	COORD. Y	DEL PIQUETE	AL PIQUETE	DISTANCIA (m)	ÁNGULO
CM-1	539053,116	4176715,308	CM-1	CM-2	8,714	252,162
CM-2	539044,820	4176712,638	CM-2	CM-3	20,851	267,017
CM-3	539023,998	4176711,553	CM-3	CM-4	23,703	261,295
CM-4	539000,567	4176707,966	CM-4	CM-5	26,665	245,296
CM-5	538976,342	4176696,821	CM-5	CM-6	3,328	207,022
CM-6	538974,830	4176693,856	CM-6	CM-7	5,879	191,906
CM-7	538973,617	4176688,103	CM-7	CM-8	12,891	255,988



ENCLAVADO CM MONTE "CERRO DEL PEZ"						
PIQUETE	COORD. X	COORD. Y	DEL PIQUETE	AL PIQUETE	DISTANCIA (m)	ÁNGULO
CM-92	539056,322	4176616,669	CM-92	CM-93	21,127	287,791
CM-93	539036,205	4176623,125	CM-93	CM-94	16,592	234,211
CM-94	539022,746	4176613,422	CM-94	CM-95	6,395	247,413
CM-95	539016,842	4176610,965	CM-95	CM-96	11,104	297,123
CM-96	539006,959	4176616,028	CM-96	CM-97	9,234	311,283
CM-97	539000,020	4176622,120	CM-97	CM-98	7,268	14,096
CM-98	539001,790	4176629,169	CM-98	CM-99	16,205	29,110
CM-99	539009,674	4176643,327	CM-99	CM-100	17,669	21,264
CM-100	539016,082	4176659,794	CM-100	CM-101	18,287	45,501
CM-101	539029,125	4176672,611	CM-101	CM-102	7,542	73,449
CM-102	539036,354	4176674,759	CM-102	CM-103	9,108	46,255
CM-103	539042,934	4176681,057	CM-103	CM-104	11,604	23,917
CM-104	539047,638	4176691,664	CM-104	CM-105	8,935	23,679
CM-105	539051,227	4176699,847	CM-105	CM-106	7,110	56,922
CM-106	539057,184	4176703,727	CM-106	CM-107	4,587	28,980
CM-107	539059,406	4176707,740	CM-107	CM-108	5,020	337,298
CM-108	539057,469	4176712,371	CM-108	CM-1	5,251	304,004

ENCLAVADO CN MONTE "CERRO DEL PEZ"						
PIQUETE	COORD. X	COORD. Y	DEL PIQUETE	AL PIQUETE	DISTANCIA (m)	ÁNGULO
CN-1	540129,290	4177101,357	CN-1	CN-2	11,579	176,979
CN-2	540129,900	4177089,794	CN-2	CN-3	40,712	218,122
CN-3	540104,767	4177057,766	CN-3	CN-4	56,162	203,648
CN-4	540082,240	4177006,320	CN-4	CN-5	12,572	259,611
CN-5	540069,874	4177004,053	CN-5	CN-6	29,471	205,505
CN-6	540057,184	4176977,453	CN-6	CN-7	11,451	166,295
CN-7	540059,897	4176966,329	CN-7	CN-8	6,088	86,794
CN-8	540065,975	4176966,669	CN-8	CN-9	15,727	11,906
CN-9	540069,220	4176982,058	CN-9	CN-10	19,705	75,637
CN-10	540088,309	4176986,946	CN-10	CN-11	11,630	25,940
CN-11	540093,396	4176997,404	CN-11	CN-12	29,430	67,565
CN-12	540120,598	4177008,635	CN-12	CN-13	7,944	3,290
CN-13	540121,054	4177016,566	CN-13	CN-14	22,363	60,643
CN-14	540140,545	4177027,530	CN-14	CN-15	27,283	27,274
CN-15	540153,048	4177051,780	CN-15	CN-16	15,764	41,806
CN-16	540163,556	4177063,530	CN-16	CN-17	17,617	286,252
CN-17	540146,644	4177068,461	CN-17	CN-18	24,945	23,021
CN-18	540156,399	4177091,419	CN-18	CN-19	13,964	312,357
CN-19	540146,080	4177100,828	CN-19	CN-1	16,798	271,808

ENCLAVADO CM MONTE "CERRO DEL PEZ"						
PIQUETE	COORD. X	COORD. Y	DEL PIQUETE	AL PIQUETE	DISTANCIA (m)	ÁNGULO
CM-50	539134,468	4176524,648	CM-50	CM-51	21,367	99,527
CM-51	539155,541	4176521,111	CM-51	CM-52	21,836	95,119
CM-52	539177,290	4176519,163	CM-52	CM-53	16,813	109,243
CM-53	539193,164	4176513,621	CM-53	CM-54	12,754	86,279
CM-54	539205,891	4176514,449	CM-54	CM-55	13,269	78,799
CM-55	539218,907	4176517,027	CM-55	CM-56	11,116	112,423
CM-56	539229,182	4176512,786	CM-56	CM-57	13,483	129,920
CM-57	539239,523	4176504,134	CM-57	CM-58	13,838	116,739
CM-58	539251,881	4176497,908	CM-58	CM-59	14,586	89,563
CM-59	539266,467	4176498,019	CM-59	CM-60	15,567	70,685
CM-60	539281,157	4176503,168	CM-60	CM-61	14,343	54,903
CM-61	539292,893	4176511,415	CM-61	CM-62	13,382	32,310
CM-62	539300,045	4176522,725	CM-62	CM-63	15,795	353,415
CM-63	539298,234	4176538,416	CM-63	CM-64	14,237	231,557
CM-64	539287,084	4176529,565	CM-64	CM-65	12,638	261,476
CM-65	539274,585	4176527,691	CM-65	CM-66	22,702	262,326
CM-66	539252,086	4176524,660	CM-66	CM-67	16,464	298,505
CM-67	539237,619	4176532,517	CM-67	CM-68	17,439	256,349
CM-68	539220,672	4176528,401	CM-68	CM-69	11,901	266,793
CM-69	539208,789	4176527,735	CM-69	CM-70	23,791	279,441
CM-70	539185,321	4176531,638	CM-70	CM-71	14,499	283,705
CM-71	539171,235	4176535,073	CM-71	CM-72	15,539	292,064
CM-72	539156,834	4176540,910	CM-72	CM-73	12,156	272,723
CM-73	539144,691	4176541,488	CM-73	CM-74	11,840	294,370
CM-74	539133,906	4176546,373	CM-74	CM-75	13,563	310,001
CM-75	539123,516	4176555,092	CM-75	CM-76	13,836	325,259
CM-76	539115,632	4176566,461	CM-76	CM-77	12,741	330,297
CM-77	539109,319	4176577,528	CM-77	CM-78	10,984	329,022
CM-78	539103,665	4176586,945	CM-78	CM-79	9,883	221,022
CM-79	539097,178	4176579,489	CM-79	CM-80	13,342	224,664
CM-80	539087,800	4176569,999	CM-80	CM-81	8,572	238,010
CM-81	539080,529	4176565,458	CM-81	CM-82	22,386	211,776
CM-82	539068,741	4176546,428	CM-82	CM-83	9,366	300,909
CM-83	539060,705	4176551,239	CM-83	CM-84	9,334	338,276
CM-84	539057,250	4176559,910	CM-84	CM-85	10,521	296,743
CM-85	539047,854	4176564,644	CM-85	CM-86	5,197	332,222
CM-86	539045,432	4176569,242	CM-86	CM-87	10,549	65,949
CM-87	539055,065	4176573,541	CM-87	CM-88	14,946	98,319
CM-88	539069,853	4176571,379	CM-88	CM-89	9,292	65,469
CM-89	539078,307	4176575,237	CM-89	CM-90	14,398	14,122
CM-90	539081,819	4176589,199	CM-90	CM-91	21,270	310,479
CM-91	539065,640	4176603,007	CM-91	CM-92	16,537	325,703

ENCLAVADO CQ MONTE "CERRO DEL PEZ"						
PIQUETE	COORD. X	COORD. Y	DEL PIQUETE	AL PIQUETE	DISTANCIA (m)	ÁNGULO
CQ-15	536858,215	4176007,224	CQ-15	CQ-16	13,901	334,682
CQ-16	536852,270	4176019,790	CQ-16	CQ-17	7,505	307,749
CQ-17	536846,337	4176024,384	CQ-17	CQ-18	6,244	310,298
CQ-18	536841,574	4176028,422	CQ-18	CQ-19	10,444	344,936
CQ-19	536838,860	4176038,507	CQ-19	CQ-20	10,851	297,934
CQ-20	536829,273	4176043,590	CQ-20	CQ-21	15,641	304,506
CQ-21	536816,384	4176052,451	CQ-21	CQ-22	6,669	274,887
CQ-22	536809,739	4176053,019	CQ-22	CQ-23	10,385	296,943
CQ-23	536800,481	4176057,725	CQ-23	CQ-24	9,181	268,550
CQ-24	536791,302	4176057,492	CQ-24	CQ-25	12,258	305,656
CQ-25	536781,343	4176064,638	CQ-25	CQ-26	5,731	270,579
CQ-26	536775,611	4176064,696	CQ-26	CQ-1	18,733	300,809

ENCLAVADO CR MONTE "CERRO DEL PEZ"						
PIQUETE	COORD. X	COORD. Y	DEL PIQUETE	AL PIQUETE	DISTANCIA (m)	ÁNGULO
CR-1	536730,398	4176162,910	CR-1	CR-2	26,363	251,603
CR-2	536705,382	4176154,590	CR-2	CR-3	14,942	193,466
CR-3	536701,902	4176140,059	CR-3	CR-4	9,076	176,762
CR-4	536702,415	4176130,998	CR-4	CR-5	14,331	77,210
CR-5	536716,390	4176134,170	CR-5	CR-6	16,197	95,167
CR-6	536732,522	4176132,712	CR-6	CR-7	19,635	107,617
CR-7	536751,235	4176126,769	CR-7	CR-8	21,121	91,797
CR-8	536772,346	4176126,107	CR-8	CR-9	4,199	113,760
CR-9	536776,190	4176124,415	CR-9	CR-10	13,173	81,756
CR-10	536789,226	4176126,304	CR-10	CR-11	14,590	113,897
CR-11	536802,566	4176120,393	CR-11	CR-12	9,933	103,177
CR-12	536812,237	4176118,129	CR-12	CR-13	15,753	90,510
CR-13	536827,989	4176117,989	CR-13	CR-14	13,134	344,798
CR-14	536824,545	4176130,663	CR-14	CR-15	7,722	287,311
CR-15	536817,174	4176132,961	CR-15	CR-16	9,434	293,907
CR-16	536808,549	4176136,783	CR-16	CR-17	16,575	304,900
CR-17	536794,955	4176146,267	CR-17	CR-18	6,955	309,619
CR-18	536789,598	4176150,702	CR-18	CR-19	10,742	266,722
CR-19	536778,873	4176150,088	CR-19	CR-20	9,157	303,841
CR-20	536771,268	4176155,187	CR-20	CR-21	17,812	272,198
CR-21	536753,468	4176155,870	CR-21	CR-1	24,121	286,969

ENCLAVADO CS MONTE "CERRO DEL PEZ"						
PIQUETE	COORD. X	COORD. Y	DEL PIQUETE	AL PIQUETE	DISTANCIA (m)	ÁNGULO
CS-1	538852,588	4175718,945	CS-1	CS-2	42,258	178,502

ENCLAVADO CO MONTE "CERRO DEL PEZ"						
PIQUETE	COORD. X	COORD. Y	DEL PIQUETE	AL PIQUETE	DISTANCIA (m)	ÁNGULO
CO-1	538914,947	4177623,649	CO-1	CO-2	18,018	268,340
CO-2	538896,937	4177623,127	CO-2	CO-3	14,751	222,916
CO-3	538886,893	4177612,324	CO-3	CO-4	18,728	173,840
CO-4	538888,902	4177593,705	CO-4	CO-5	30,235	180,795
CO-5	538888,483	4177563,473	CO-5	CO-6	16,943	111,411
CO-6	538904,257	4177557,288	CO-6	CO-7	31,194	100,977
CO-7	538934,880	4177551,348	CO-7	CO-8	7,013	82,215
CO-8	538941,829	4177552,298	CO-8	CO-9	33,506	7,037
CO-9	538945,934	4177585,552	CO-9	CO-10	10,183	329,676
CO-10	538940,793	4177594,341	CO-10	CO-11	22,690	12,037
CO-11	538945,525	4177616,532	CO-11	CO-1	31,395	283,102

ENCLAVADO CP MONTE "CERRO DEL PEZ"						
PIQUETE	COORD. X	COORD. Y	DEL PIQUETE	AL PIQUETE	DISTANCIA (m)	ÁNGULO
CP-1	534942,418	4175759,636	CP-1	CP-2	4,726	263,520
CP-2	534937,722	4175759,103	CP-2	CP-3	11,976	265,693
CP-3	534925,780	4175758,203	CP-3	CP-4	20,350	175,755
CP-4	534927,287	4175737,909	CP-4	CP-5	11,998	85,693
CP-5	534939,351	4175738,810	CP-5	CP-6	11,633	95,089
CP-6	534950,838	4175737,778	CP-6	CP-7	9,750	356,388
CP-7	534950,224	4175747,509	CP-7	CP-8	6,549	335,406
CP-8	534947,498	4175753,464	CP-8	CP-1	7,994	320,543

ENCLAVADO CQ MONTE "CERRO DEL PEZ"						
PIQUETE	COORD. X	COORD. Y	DEL PIQUETE	AL PIQUETE	DISTANCIA (m)	ÁNGULO
CQ-1	536759,522	4176074,290	CQ-1	CQ-2	7,419	217,343
CQ-2	536755,022	4176068,392	CQ-2	CQ-3	14,956	196,264
CQ-3	536750,833	4176054,035	CQ-3	CQ-4	15,112	101,119
CQ-4	536765,661	4176051,120	CQ-4	CQ-5	11,560	117,421
CQ-5	536775,922	4176045,796	CQ-5	CQ-6	6,621	106,511
CQ-6	536782,270	4176043,915	CQ-6	CQ-7	8,706	158,051
CQ-7	536785,525	4176035,839	CQ-7	CQ-8	12,953	110,375
CQ-8	536797,667	4176031,330	CQ-8	CQ-9	4,574	126,879
CQ-9	536801,326	4176028,585	CQ-9	CQ-10	14,746	94,095
CQ-10	536816,034	4176027,532	CQ-10	CQ-11	5,506	192,506
CQ-11	536814,842	4176022,157	CQ-11	CQ-12	16,762	122,587
CQ-12	536828,965	4176013,129	CQ-12	CQ-13	12,155	155,183
CQ-13	536834,067	4176002,097	CQ-13	CQ-14	20,238	85,549
CQ-14	536854,244	4176003,668	CQ-14	CQ-15	5,331	48,152

ENCLAVADO CS MONTE "CERRO DEL PEZ"						
PIQUETE	COORD. X	COORD. Y	DEL PIQUETE	AL PIQUETE	DISTANCIA (m)	ÁNGULO
CS-44	539030,599	4175605,271	CS-44	CS-45	8,646	111,935
CS-45	539038,619	4175602,041	CS-45	CS-46	10,084	175,800
CS-46	539039,358	4175591,984	CS-46	CS-47	9,652	175,914
CS-47	539040,046	4175582,356	CS-47	CS-48	25,254	145,908
CS-48	539054,201	4175561,442	CS-48	CS-49	9,981	158,456
CS-49	539057,866	4175552,159	CS-49	CS-50	12,890	91,590
CS-50	539070,751	4175551,801	CS-50	CS-51	9,734	121,699
CS-51	539079,033	4175546,686	CS-51	CS-52	7,877	171,544
CS-52	539079,370	4175538,817	CS-52	CS-53	7,589	224,261
CS-53	539074,074	4175533,382	CS-53	CS-54	13,816	244,231
CS-54	539061,632	4175527,376	CS-54	CS-55	17,012	124,798
CS-55	539075,602	4175517,667	CS-55	CS-56	13,814	115,115
CS-56	539088,110	4175511,804	CS-56	CS-57	19,039	82,243
CS-57	539106,975	4175514,374	CS-57	CS-58	10,987	58,559
CS-58	539116,349	4175520,105	CS-58	CS-59	25,207	341,792
CS-59	539108,472	4175544,050	CS-59	CS-60	14,288	294,992
CS-60	539095,522	4175550,086	CS-60	CS-61	17,059	318,736
CS-61	539084,271	4175562,909	CS-61	CS-62	19,598	309,563
CS-62	539069,163	4175575,391	CS-62	CS-63	10,950	336,373
CS-63	539064,774	4175585,424	CS-63	CS-64	6,901	325,757
CS-64	539060,891	4175591,128	CS-64	CS-65	14,214	330,112
CS-65	539053,808	4175603,452	CS-65	CS-66	5,935	14,562
CS-66	539055,300	4175609,196	CS-66	CS-67	4,679	35,754
CS-67	539058,034	4175612,993	CS-67	CS-68	17,426	56,860
CS-68	539072,626	4175622,520	CS-68	CS-69	13,018	88,870
CS-69	539085,642	4175622,776	CS-69	CS-70	18,962	82,683
CS-70	539104,450	4175625,192	CS-70	CS-71	15,455	87,765
CS-71	539119,893	4175625,794	CS-71	CS-72	9,060	82,698
CS-72	539128,879	4175626,946	CS-72	CS-73	16,564	102,376
CS-73	539145,058	4175623,396	CS-73	CS-74	11,725	74,992
CS-74	539156,383	4175626,432	CS-74	CS-75	5,064	94,521
CS-75	539161,431	4175626,033	CS-75	CS-76	10,074	110,262
CS-76	539170,882	4175622,544	CS-76	CS-77	14,487	13,825
CS-77	539174,344	4175636,611	CS-77	CS-78	10,738	334,670
CS-78	539169,750	4175646,317	CS-78	CS-79	9,211	333,394
CS-79	539165,625	4175654,553	CS-79	CS-80	15,734	250,970
CS-80	539150,751	4175649,423	CS-80	CS-81	10,685	255,371
CS-81	539140,413	4175646,724	CS-81	CS-82	11,300	250,663
CS-82	539129,751	4175642,983	CS-82	CS-83	17,183	269,587
CS-83	539112,568	4175642,859	CS-83	CS-84	23,597	263,427
CS-84	539089,126	4175640,157	CS-84	CS-85	10,266	309,100
CS-85	539081,159	4175646,632	CS-85	CS-86	15,674	254,997

ENCLAVADO CS MONTE "CERRO DEL PEZ"						
PIQUETE	COORD. X	COORD. Y	DEL PIQUETE	AL PIQUETE	DISTANCIA (m)	ÁNGULO
CS-2	538853,692	4175676,702	CS-2	CS-3	32,056	190,923
CS-3	538847,618	4175645,227	CS-3	CS-4	16,007	165,005
CS-4	538851,759	4175629,765	CS-4	CS-5	30,492	196,302
CS-5	538843,200	4175600,499	CS-5	CS-6	11,701	160,710
CS-6	538847,066	4175589,455	CS-6	CS-7	9,107	194,036
CS-7	538844,857	4175580,619	CS-7	CS-8	26,747	135,418
CS-8	538863,632	4175561,569	CS-8	CS-9	11,116	165,619
CS-9	538866,393	4175550,801	CS-9	CS-10	23,208	127,211
CS-10	538884,876	4175536,766	CS-10	CS-11	37,510	96,009
CS-11	538922,180	4175532,839	CS-11	CS-12	20,854	116,565
CS-12	538940,832	4175523,513	CS-12	CS-13	19,343	144,293
CS-13	538952,121	4175507,806	CS-13	CS-14	31,939	133,755
CS-14	538975,191	4175485,718	CS-14	CS-15	18,581	347,800
CS-15	538971,264	4175503,879	CS-15	CS-16	22,455	330,642
CS-16	538960,256	4175523,450	CS-16	CS-17	30,848	313,344
CS-17	538937,822	4175544,623	CS-17	CS-18	21,872	288,778
CS-18	538917,114	4175551,664	CS-18	CS-19	14,466	336,371
CS-19	538911,316	4175564,916	CS-19	CS-20	41,412	295,205
CS-20	538873,847	4175582,552	CS-20	CS-21	18,963	16,060
CS-21	538879,093	4175600,775	CS-21	CS-22	16,541	56,575
CS-22	538892,898	4175609,886	CS-22	CS-23	13,585	81,797
CS-23	538906,344	4175611,824	CS-23	CS-24	24,197	118,508
CS-24	538927,607	4175600,276	CS-24	CS-25	32,887	173,372
CS-25	538931,403	4175567,608	CS-25	CS-26	7,055	52,279
CS-26	538936,983	4175571,925	CS-26	CS-27	17,726	20,551
CS-27	538943,206	4175588,523	CS-27	CS-28	14,318	92,902
CS-28	538957,505	4175587,798	CS-28	CS-29	18,099	80,943
CS-29	538975,379	4175590,647	CS-29	CS-30	13,807	170,488
CS-30	538977,661	4175577,030	CS-30	CS-31	28,406	154,680
CS-31	538989,809	4175551,353	CS-31	CS-32	28,012	169,218
CS-32	538995,049	4175523,836	CS-32	CS-33	30,758	156,725
CS-33	539007,203	4175495,581	CS-33	CS-34	14,624	142,948
CS-34	539016,015	4175483,910	CS-34	CS-35	13,528	25,483
CS-35	539021,835	4175496,122	CS-35	CS-36	8,903	312,614
CS-36	539015,283	4175502,150	CS-36	CS-37	9,536	0,098
CS-37	539015,299	4175511,686	CS-37	CS-38	23,057	334,976
CS-38	539005,547	4175532,578	CS-38	CS-39	24,212	352,794
CS-39	539002,510	4175556,599	CS-39	CS-40	40,341	340,821
CS-40	538989,257	4175594,701	CS-40	CS-41	9,308	39,253
CS-41	538995,147	4175601,908	CS-41	CS-42	21,480	71,081
CS-42	539015,466	4175608,873	CS-42	CS-43	4,265	132,955
CS-43	539018,588	4175605,967	CS-43	CS-44	12,031	93,317

ENCLAVADO CT MONTE "CERRO DEL PEZ"						
PIQUETE	COORD. X	COORD. Y	DEL PIQUETE	AL PIQUETE	DISTANCIA (m)	ÁNGULO
CT-28	538390,051	4175562,327	CT-28	CT-29	12,228	95,673
CT-29	538402,218	4175561,119	CT-29	CT-30	1,934	18,746
CT-30	538402,840	4175562,950	CT-30	CT-31	8,181	330,900
CT-31	538398,861	4175570,098	CT-31	CT-32	11,972	354,942
CT-32	538397,806	4175582,024	CT-32	CT-33	16,617	320,276
CT-33	538387,186	4175594,804	CT-33	CT-34	26,708	29,475
CT-34	538400,328	4175618,055	CT-34	CT-35	11,964	65,815
CT-35	538411,242	4175622,957	CT-35	CT-36	24,556	69,404
CT-36	538434,228	4175631,595	CT-36	CT-37	10,415	82,168
CT-37	538444,546	4175633,014	CT-37	CT-38	9,767	86,983
CT-38	538454,300	4175633,528	CT-38	CT-39	8,191	137,157
CT-39	538459,869	4175627,523	CT-39	CT-40	14,500	114,616
CT-40	538473,052	4175621,483	CT-40	CT-41	18,530	128,418
CT-41	538487,570	4175609,968	CT-41	CT-42	14,409	150,615
CT-42	538494,640	4175597,413	CT-42	CT-43	3,830	62,134
CT-43	538498,026	4175599,203	CT-43	CT-44	7,730	23,929
CT-44	538501,162	4175606,268	CT-44	CT-45	9,798	70,653
CT-45	538510,406	4175609,514	CT-45	CT-46	3,612	11,952
CT-46	538511,154	4175613,048	CT-46	CT-47	10,201	309,431
CT-47	538503,275	4175619,527	CT-47	CT-48	5,086	263,043
CT-48	538498,226	4175618,911	CT-48	CT-49	14,178	313,008
CT-49	538487,859	4175628,582	CT-49	CT-50	28,625	339,629
CT-50	538477,894	4175655,417	CT-50	CT-51	11,332	323,884
CT-51	538471,215	4175664,571	CT-51	CT-52	8,223	358,025
CT-52	538470,931	4175672,789	CT-52	CT-53	9,103	42,449
CT-53	538477,075	4175679,506	CT-53	CT-54	12,358	49,502
CT-54	538486,473	4175687,531	CT-54	CT-1	19,172	276,595

ENCLAVADO CU MONTE "CERRO DEL PEZ"						
PIQUETE	COORD. X	COORD. Y	DEL PIQUETE	AL PIQUETE	DISTANCIA (m)	ÁNGULO
CU-1	535439,894	4175672,178	CU-1	CU-2	10,414	227,291
CU-2	535432,243	4175665,115	CU-2	CU-3	13,608	248,429
CU-3	535419,587	4175660,112	CU-3	CU-4	7,381	203,499
CU-4	535416,644	4175653,343	CU-4	CU-5	11,382	132,599
CU-5	535425,023	4175645,639	CU-5	CU-6	12,455	147,832
CU-6	535431,654	4175635,096	CU-6	CU-7	29,432	180,573
CU-7	535431,360	4175605,665	CU-7	CU-8	24,198	161,565
CU-8	535439,012	4175582,709	CU-8	CU-9	12,322	130,156
CU-9	535448,429	4175574,763	CU-9	CU-10	13,453	48,757
CU-10	535458,544	4175583,632	CU-10	CU-11	9,780	143,148
CU-11	535464,410	4175575,806	CU-11	CU-12	9,831	107,930

ENCLAVADO CS MONTE "CERRO DEL PEZ"						
PIQUETE	COORD. X	COORD. Y	DEL PIQUETE	AL PIQUETE	DISTANCIA (m)	ÁNGULO
CS-86	539066,020	4175642,575	CS-86	CS-87	11,939	242,857
CS-87	539055,395	4175637,128	CS-87	CS-88	12,305	248,890
CS-88	539043,916	4175632,696	CS-88	CS-89	20,926	266,912
CS-89	539023,020	4175631,568	CS-89	CS-90	7,871	240,224
CS-90	539016,188	4175627,659	CS-90	CS-91	16,178	254,790
CS-91	539000,577	4175623,415	CS-91	CS-92	34,598	278,909
CS-92	538966,396	4175628,773	CS-92	CS-93	22,056	291,744
CS-93	538945,909	4175636,944	CS-93	CS-94	24,364	312,468
CS-94	538927,937	4175653,394	CS-94	CS-95	20,221	261,450
CS-95	538907,941	4175650,387	CS-95	CS-96	35,164	324,210
CS-96	538887,376	4175678,911	CS-96	CS-1	53,038	319,010

ENCLAVADO CT MONTE "CERRO DEL PEZ"						
PIQUETE	COORD. X	COORD. Y	DEL PIQUETE	AL PIQUETE	DISTANCIA (m)	ÁNGULO
CT-1	538467,427	4175689,733	CT-1	CT-2	12,632	247,930
CT-2	538455,721	4175684,987	CT-2	CT-3	9,729	211,937
CT-3	538450,574	4175676,731	CT-3	CT-4	22,551	283,247
CT-4	538428,623	4175681,898	CT-4	CT-5	16,804	210,762
CT-5	538420,029	4175667,458	CT-5	CT-6	10,582	233,786
CT-6	538411,491	4175661,206	CT-6	CT-7	8,101	265,527
CT-7	538403,415	4175660,574	CT-7	CT-8	3,408	249,931
CT-8	538400,213	4175659,405	CT-8	CT-9	7,693	290,186
CT-9	538392,992	4175662,060	CT-9	CT-10	5,268	253,467
CT-10	538387,942	4175660,560	CT-10	CT-11	21,105	197,651
CT-11	538381,543	4175640,449	CT-11	CT-12	14,999	235,696
CT-12	538369,152	4175631,996	CT-12	CT-13	30,573	267,803
CT-13	538338,602	4175630,823	CT-13	CT-14	19,134	277,595
CT-14	538319,636	4175633,353	CT-14	CT-15	8,874	292,439
CT-15	538311,434	4175636,740	CT-15	CT-16	10,172	281,256
CT-16	538301,457	4175638,725	CT-16	CT-17	14,987	274,058
CT-17	538286,508	4175639,786	CT-17	CT-18	6,437	187,012
CT-18	538285,722	4175633,397	CT-18	CT-19	14,169	101,208
CT-19	538299,620	4175630,643	CT-19	CT-20	12,237	116,561
CT-20	538310,566	4175625,172	CT-20	CT-21	33,475	97,293
CT-21	538343,770	4175620,922	CT-21	CT-22	16,333	88,494
CT-22	538360,097	4175621,351	CT-22	CT-23	6,426	160,163
CT-23	538362,278	4175615,307	CT-23	CT-24	16,739	202,715
CT-24	538355,814	4175599,867	CT-24	CT-25	9,302	184,518
CT-25	538355,081	4175590,593	CT-25	CT-26	11,239	182,901
CT-26	538354,512	4175579,369	CT-26	CT-27	15,720	131,442
CT-27	538366,297	4175568,964	CT-27	CT-28	24,664	105,611

ENCLAVADO CW MONTE "CERRO DEL PEZ"						
PIQUETE	COORD. X	COORD. Y	DEL PIQUETE	AL PIQUETE	DISTANCIA (m)	ÁNGULO
CW-8	540587,006	4177176,351	CW-8	CW-9	10,185	338,242
CW-9	540583,231	4177185,810	CW-9	CW-10	10,422	339,507
CW-10	540579,582	4177195,573	CW-10	CW-11	7,323	322,004
CW-11	540575,074	4177201,343	CW-11		8,116	304,730

ENCLAVADO CX MONTE "CERRO DEL PEZ"						
PIQUETE	COORD. X	COORD. Y	DEL PIQUETE	AL PIQUETE	DISTANCIA (m)	ÁNGULO
CX-1	538215,698	4175753,616	CX-1	CX-2	6,356	264,602
CX-2	538209,370	4175753,018	CX-2	CX-3	53,805	228,026
CX-3	538169,370	4175717,033	CX-3	CX-4	44,199	213,933
CX-4	538144,697	4175680,362	CX-4	CX-5	47,688	194,308
CX-5	538132,911	4175634,154	CX-5	CX-6	20,016	207,969
CX-6	538123,524	4175616,475	CX-6	CX-7	23,512	108,947
CX-7	538145,762	4175608,841	CX-7	CX-8	16,638	129,428
CX-8	538158,614	4175598,274	CX-8	CX-9	13,333	155,932
CX-9	538164,051	4175586,100	CX-9	CX-10	7,212	131,548
CX-10	538169,449	4175581,317	CX-10	CX-11	28,900	44,650
CX-11	538189,759	4175601,877	CX-11	CX-12	19,983	307,661
CX-12	538173,939	4175614,086	CX-12	CX-13	13,115	335,780
CX-13	538168,559	4175626,047	CX-13	CX-14	20,567	12,634
CX-14	538173,057	4175646,115	CX-14	CX-15	15,663	22,998
CX-15	538179,176	4175660,534	CX-15	CX-16	31,628	111,054
CX-16	538208,693	4175649,171	CX-16	CX-17	20,341	143,077
CX-17	538220,913	4175632,910	CX-17	CX-18	12,661	64,686
CX-18	538232,358	4175638,323	CX-18	CX-19	10,706	57,738
CX-19	538241,411	4175644,038	CX-19	CX-20	10,532	112,752
CX-20	538251,124	4175639,965	CX-20	CX-21	11,243	60,069
CX-21	538260,867	4175645,575	CX-21	CX-22	8,286	33,097
CX-22	538265,391	4175652,516	CX-22	CX-23	21,395	318,208
CX-23	538251,133	4175668,468	CX-23	CX-24	17,000	314,329
CX-24	538238,972	4175680,347	CX-24	CX-25	4,974	278,986
CX-25	538234,059	4175681,124	CX-25	CX-26	38,072	326,958
CX-26	538213,300	4175713,038	CX-26	CX-27	21,406	35,693
CX-27	538225,789	4175730,423	CX-27	CX-1	25,293	336,487

ENCLAVADO CY MONTE "CERRO DEL PEZ"						
PIQUETE	COORD. X	COORD. Y	DEL PIQUETE	AL PIQUETE	DISTANCIA (m)	ÁNGULO
CY-1	539591,870	4176815,001	CY-1	CY-2	3,672	247,873
CY-2	539588,469	4176813,618	CY-2	CY-3	4,589	259,830
CY-3	539583,952	4176812,807	CY-3	CY-4	3,557	186,348

ENCLAVADO CU MONTE "CERRO DEL PEZ"						
PIQUETE	COORD. X	COORD. Y	DEL PIQUETE	AL PIQUETE	DISTANCIA (m)	ÁNGULO
CU-12	535473,764	4175572,779	CU-12	CU-13	7,784	124,877
CU-13	535480,150	4175568,328	CU-13	CU-14	15,912	131,939
CU-14	535491,986	4175557,694	CU-14	CU-15	13,309	125,096
CU-15	535502,876	4175550,042	CU-15	CU-16	7,269	158,629
CU-16	535505,524	4175543,273	CU-16	CU-17	8,883	111,241
CU-17	535513,804	4175540,054	CU-17	CU-18	8,517	36,703
CU-18	535518,895	4175546,883	CU-18	CU-19	14,461	66,737
CU-19	535532,180	4175552,595	CU-19	CU-20	8,402	352,816
CU-20	535531,129	4175560,931	CU-20	CU-21	14,333	320,645
CU-21	535522,040	4175572,014	CU-21	CU-22	22,108	312,738
CU-22	535505,803	4175587,017	CU-22	CU-23	6,006	262,875
CU-23	535499,843	4175586,272	CU-23	CU-24	16,964	310,856
CU-24	535487,013	4175597,369	CU-24	CU-25	16,990	337,612
CU-25	535480,541	4175613,078	CU-25	CU-26	15,397	306,254
CU-26	535468,125	4175622,183	CU-26	CU-27	19,962	315,306
CU-27	535454,085	4175636,374	CU-27	CU-28	22,036	335,332
CU-28	535444,888	4175656,399	CU-28	CU-1	16,551	342,438

ENCLAVADO CV MONTE "CERRO DEL PEZ"						
PIQUETE	COORD. X	COORD. Y	DEL PIQUETE	AL PIQUETE	DISTANCIA (m)	ÁNGULO
CV-1	535374,711	4175570,525	CV-1	CV-2	24,685	176,533
CV-2	535376,204	4175545,886	CV-2	CV-3	9,841	145,532
CV-3	535381,773	4175537,773	CV-3	CV-4	27,922	104,368
CV-4	535408,822	4175530,844	CV-4	CV-5	12,541	125,389
CV-5	535419,046	4175523,581	CV-5	CV-6	17,481	113,003
CV-6	535435,137	4175516,749	CV-6	CV-7	21,159	70,182
CV-7	535455,043	4175523,923	CV-7	CV-8	28,522	291,792
CV-8	535428,560	4175534,511	CV-8	CV-9	21,344	329,211
CV-9	535417,634	4175552,846	CV-9	CV-10	19,922	314,751
CV-10	535403,486	4175566,872	CV-10	CV-1	29,006	277,235

ENCLAVADO CW MONTE "CERRO DEL PEZ"						
PIQUETE	COORD. X	COORD. Y	DEL PIQUETE	AL PIQUETE	DISTANCIA (m)	ÁNGULO
CW-1	540568,404	4177205,967	CW-1	CW-2	13,599	264,178
CW-2	540554,874	4177204,588	CW-2	CW-3	17,759	235,838
CW-3	540540,179	4177194,615	CW-3	CW-4	10,000	146,030
CW-4	540545,767	4177186,322	CW-4	CW-5	28,925	146,030
CW-5	540561,929	4177162,334	CW-5	CW-6	13,248	125,571
CW-6	540572,705	4177154,628	CW-6	CW-7	17,088	35,628
CW-7	540582,659	4177168,517	CW-7	CW-8	8,959	29,025

ENCLAVADO DA MONTE "CERRO DEL PEZ"						
PIQUETE	COORD. X	COORD. Y	DEL PIQUETE	AL PIQUETE	DISTANCIA (m)	ÁNGULO
DA-6	539250,031	4177246,272	DA-6	DA-7	12,425	48,702
DA-7	539259,366	4177254,472	DA-7	DA-8	12,452	66,210
DA-8	539270,760	4177259,495	DA-8	DA-9	15,000	336,210
DA-9	539264,709	4177273,221	DA-9	DA-10	5,621	307,770
DA-10	539260,266	4177276,664	DA-10	DA-1	6,437	315,602

ENCLAVADO DB MONTE "CERRO DEL PEZ"						
PIQUETE	COORD. X	COORD. Y	DEL PIQUETE	AL PIQUETE	DISTANCIA (m)	ÁNGULO
DB-1	539901,333	4176910,361	DB-1	DB-2	11,139	196,524
DB-2	539898,164	4176899,682	DB-2	DB-3	18,013	195,411
DB-3	539893,378	4176882,317	DB-3	DB-4	26,353	132,356
DB-4	539912,852	4176864,562	DB-4	DB-5	7,452	51,498
DB-5	539918,684	4176869,201	DB-5	DB-6	5,848	53,611
DB-6	539923,392	4176872,671	DB-6	DB-7	10,148	57,325
DB-7	539931,934	4176878,149	DB-7	DB-8	4,707	349,824
DB-8	539931,103	4176882,782	DB-8	DB-9	7,833	324,831
DB-9	539926,591	4176889,185	DB-9	DB-10	10,283	236,853
DB-10	539917,981	4176883,563	DB-10	DB-11	4,247	324,722
DB-11	539915,528	4176887,030	DB-11	DB-12	9,143	12,022
DB-12	539917,433	4176895,972	DB-12	DB-13	12,954	33,708
DB-13	539924,622	4176906,748	DB-13	DB-14	16,119	278,970
DB-14	539908,700	4176909,261	DB-14	DB-1	7,449	278,489

ENCLAVADO DC MONTE "CERRO DEL PEZ"						
PIQUETE	COORD. X	COORD. Y	DEL PIQUETE	AL PIQUETE	DISTANCIA (m)	ÁNGULO
DC-1	539503,981	4176672,128	DC-1	DC-2	13,160	252,152
DC-2	539491,455	4176668,095	DC-2	DC-3	15,455	233,097
DC-3	539479,096	4176658,814	DC-3	DC-4	10,209	191,309
DC-4	539477,094	4176648,804	DC-4	DC-5	13,515	171,715
DC-5	539479,041	4176635,430	DC-5	DC-6	19,406	113,392
DC-6	539496,852	4176627,725	DC-6	DC-7	9,197	136,197
DC-7	539503,217	4176621,088	DC-7	DC-8	23,286	178,998
DC-8	539503,624	4176597,805	DC-8	DC-9	36,469	236,491
DC-9	539473,216	4176577,672	DC-9	DC-10	17,665	199,776
DC-10	539467,240	4176561,049	DC-10	DC-11	12,313	135,218
DC-11	539475,913	4176552,309	DC-11	DC-12	11,829	16,713
DC-12	539479,315	4176563,638	DC-12	DC-13	4,285	40,556
DC-13	539482,101	4176566,894	DC-13	DC-14	16,126	65,749
DC-14	539496,804	4176573,517	DC-14	DC-15	16,334	41,255
DC-15	539507,575	4176585,797	DC-15	DC-16	7,056	72,696

ENCLAVADO CY MONTE "CERRO DEL PEZ"						
PIQUETE	COORD. X	COORD. Y	DEL PIQUETE	AL PIQUETE	DISTANCIA (m)	ÁNGULO
CY-4	539583,559	4177809,272	CY-4	CY-5	6,000	168,943
CY-5	539584,710	4176803,384	CY-5	CY-6	6,128	78,943
CY-6	539590,724	4176804,559	CY-6	CY-7	5,424	64,062
CY-7	539595,601	4176806,931	CY-7	CY-8	6,000	334,062
CY-8	539592,977	4176812,327	CY-8	CY-1	2,894	337,522

ENCLAVADO CZ MONTE "CERRO DEL PEZ"						
PIQUETE	COORD. X	COORD. Y	DEL PIQUETE	AL PIQUETE	DISTANCIA (m)	ÁNGULO
CZ-1	539215,253	4177289,752	CZ-1	CZ-2	23,676	238,708
CZ-2	539195,021	4177271,455	CZ-2	CZ-3	14,549	173,482
CZ-3	539196,672	4177262,999	CZ-3	CZ-4	15,733	179,399
CZ-4	539196,838	4177247,268	CZ-4	CZ-5	12,116	196,020
CZ-5	539193,494	4177235,622	CZ-5	CZ-6	12,674	238,120
CZ-6	539182,732	4177228,929	CZ-6	CZ-7	9,387	186,062
CZ-7	539181,741	4177219,594	CZ-7	CZ-8	13,204	118,991
CZ-8	539193,290	4177213,194	CZ-8	CZ-9	12,671	106,548
CZ-9	539205,437	4177209,585	CZ-9	CZ-10	16,292	143,971
CZ-10	539215,020	4177196,409	CZ-10	CZ-11	8,546	130,334
CZ-11	539221,534	4177190,878	CZ-11	CZ-12	11,947	122,561
CZ-12	539231,603	4177184,448	CZ-12	CZ-13	8,960	124,514
CZ-13	539238,986	4177179,372	CZ-13	CZ-14	2,671	60,017
CZ-14	539241,299	4177180,706	CZ-14	CZ-15	19,767	35,239
CZ-15	539252,705	4177196,851	CZ-15	CZ-16	16,956	302,161
CZ-16	539238,350	4177205,877	CZ-16	CZ-17	2,545	336,597
CZ-17	539237,339	4177208,213	CZ-17	CZ-18	12,984	47,192
CZ-18	539246,865	4177217,036	CZ-18	CZ-19	20,000	317,192
CZ-19	539233,274	4177231,709	CZ-19	CZ-20	6,829	292,794
CZ-20	539226,979	4177234,354	CZ-20	CZ-21	9,305	323,824
CZ-21	539221,486	4177241,866	CZ-21	CZ-22	19,267	6,793
CZ-22	539223,765	4177260,998	CZ-22	CZ-23	13,285	11,978
CZ-23	539226,522	4177273,993	CZ-23	CZ-24	10,138	353,247
CZ-24	539225,330	4177284,060	CZ-24	CZ-1	11,573	299,461

ENCLAVADO DA MONTE "CERRO DEL PEZ"						
PIQUETE	COORD. X	COORD. Y	DEL PIQUETE	AL PIQUETE	DISTANCIA (m)	ÁNGULO
DA-1	539255,762	4177281,263	DA-1	DA-2	8,719	254,731
DA-2	539247,351	4177278,967	DA-2	DA-3	10,071	208,622
DA-3	539242,527	4177270,126	DA-3	DA-4	6,441	196,334
DA-4	539240,715	4177263,945	DA-4	DA-5	6,431	185,213
DA-5	539240,131	4177257,541	DA-5	DA-6	15,000	138,702

ENCLAVADO DD MONTE "CERRO DEL PEZ"						
PIQUETE	COORD. X	COORD. Y	DEL PQUETE	AL PQUETE	DISTANCIA (m)	ÁNGULO
DD-5	540668,152	4175397,172	DD-5	DD-6	21,577	144,130
DD-6	540680,794	4175379,688	DD-6	DD-7	15,855	165,257
DD-7	540684,829	4175364,355	DD-7	DD-8	4,521	149,621
DD-8	540687,116	4175360,495	DD-8	DD-9	5,676	126,327
DD-9	540691,689	4175357,092	DD-9	DD-10	4,391	152,650
DD-10	540693,706	4175353,192	DD-10	DD-11	13,990	178,898
DD-11	540693,975	4175339,205	DD-11	DD-12	13,610	198,436
DD-12	540689,671	4175326,293	DD-12	DD-13	13,790	225,396
DD-13	540679,853	4175316,609	DD-13	DD-14	15,108	235,885
DD-14	540667,345	4175308,136	DD-14	DD-15	5,005	173,828
DD-15	540667,883	4175303,160	DD-15	DD-16	18,375	84,539
DD-16	540686,174	4175304,908	DD-16	DD-17	20,864	101,527
DD-17	540706,618	4175300,739	DD-17	DD-18	15,737	359,510
DD-18	540706,483	4175316,475	DD-18	DD-19	16,889	354,516
DD-19	540704,869	4175333,287	DD-19	DD-20	13,931	15,110
DD-20	540708,500	4175346,736	DD-20	DD-21	10,861	352,171
DD-21	540707,021	4175357,496	DD-21	DD-22	13,837	344,207
DD-22	540703,255	4175370,811	DD-22	DD-23	5,305	30,465
DD-23	540705,945	4175375,384	DD-23	DD-24	19,280	356,000
DD-24	540704,600	4175394,617	DD-24	DD-25	10,667	346,139
DD-25	540702,045	4175404,973	DD-25	DD-26	4,202	320,194
DD-26	540699,355	4175408,201	DD-26	DD-27	25,607	353,062
DD-27	540696,261	4175433,620	DD-27	DD-28	8,337	259,778
DD-28	540688,057	4175432,141	DD-28	DD-1	21,824	287,207

ENCLAVADO DE MONTE "CERRO DEL PEZ"						
PIQUETE	COORD. X	COORD. Y	DEL PQUETE	AL PQUETE	DISTANCIA (m)	ÁNGULO
DE-1	540734,382	4175314,626	DE-1	DE-2	22,993	238,962
DE-2	540714,681	4175302,771	DE-2	DE-3	20,000	148,962
DE-3	540724,993	4175285,634	DE-3	DE-4	4,408	177,398
DE-4	540725,193	4175281,231	DE-4	DE-5	3,831	85,548
DE-5	540729,013	4175281,529	DE-5	DE-6	12,930	78,576
DE-6	540741,687	4175284,090	DE-6	DE-7	7,629	94,242
DE-7	540749,295	4175283,525	DE-7	DE-8	9,435	103,725
DE-8	540758,460	4175281,287	DE-8	DE-9	7,912	70,144
DE-9	540765,902	4175283,974	DE-9	DE-10	24,939	69,663
DE-10	540789,287	4175292,642	DE-10	DE-11	4,132	359,068
DE-11	540789,220	4175296,774	DE-11	DE-12	20,000	342,766
DE-12	540783,294	4175315,876	DE-12	DE-13	9,414	252,766
DE-13	540774,302	4175313,086	DE-13	DE-14	3,389	262,978
DE-14	540770,939	4175312,672	DE-14	DE-15	28,021	267,319

ENCLAVADO DC MONTE "CERRO DEL PEZ"						
PIQUETE	COORD. X	COORD. Y	DEL PQUETE	AL PQUETE	DISTANCIA (m)	ÁNGULO
DC-16	539514,312	4176587,896	DC-16	DC-17	29,156	158,288
DC-17	539525,098	4176560,808	DC-17	DC-18	12,409	173,764
DC-18	539526,446	4176548,473	DC-18	DC-19	15,581	224,998
DC-19	539515,429	4176537,455	DC-19	DC-20	16,628	242,183
DC-20	539500,722	4176529,696	DC-20	DC-21	5,610	308,374
DC-21	539496,324	4176533,178	DC-21	DC-22	11,032	229,692
DC-22	539487,911	4176526,042	DC-22	DC-23	26,541	251,687
DC-23	539462,714	4176517,702	DC-23	DC-24	17,976	294,325
DC-24	539446,334	4176525,107	DC-24	DC-25	8,103	253,380
DC-25	539438,569	4176522,789	DC-25	DC-26	20,602	210,176
DC-26	539428,213	4176504,978	DC-26	DC-27	17,196	147,051
DC-27	539437,566	4176490,548	DC-27	DC-28	8,464	44,355
DC-28	539443,483	4176496,600	DC-28	DC-29	15,810	69,915
DC-29	539458,332	4176502,030	DC-29	DC-30	56,300	67,563
DC-30	539510,370	4176523,518	DC-30	DC-31	18,113	92,286
DC-31	539528,468	4176522,795	DC-31	DC-32	15,005	56,850
DC-32	539541,031	4176531,001	DC-32	DC-33	19,414	65,767
DC-33	539558,734	4176538,969	DC-33	DC-34	20,953	80,426
DC-34	539579,396	4176542,454	DC-34	DC-35	3,824	41,970
DC-35	539581,953	4176545,297	DC-35	DC-36	18,132	11,398
DC-36	539585,536	4176563,071	DC-36	DC-37	21,189	6,603
DC-37	539587,973	4176584,119	DC-37	DC-38	7,925	351,566
DC-38	539586,810	4176591,958	DC-38	DC-39	4,667	315,633
DC-39	539583,547	4176595,295	DC-39	DC-40	16,060	41,827
DC-40	539594,257	4176607,262	DC-40	DC-41	7,872	17,981
DC-41	539596,687	4176614,749	DC-41	DC-42	9,586	242,717
DC-42	539588,167	4176610,355	DC-42	DC-43	22,734	244,440
DC-43	539567,658	4176600,546	DC-43	DC-44	8,555	259,524
DC-44	539559,246	4176598,991	DC-44	DC-45	6,248	298,772
DC-45	539553,769	4176601,998	DC-45	DC-46	29,460	317,788
DC-46	539533,975	4176623,818	DC-46	DC-47	16,347	318,380
DC-47	539523,118	4176636,039	DC-47	DC-48	9,998	315,814
DC-48	539516,149	4176643,208	DC-48	DC-49	25,616	350,285
DC-49	539511,827	4176668,457	DC-49	DC-1	8,662	295,075

ENCLAVADO DD MONTE "CERRO DEL PEZ"						
PIQUETE	COORD. X	COORD. Y	DEL PQUETE	AL PQUETE	DISTANCIA (m)	ÁNGULO
DD-1	540667,210	4175438,597	DD-1	DD-2	3,256	231,709
DD-2	540664,655	4175436,579	DD-2	DD-3	8,352	194,932
DD-3	540662,503	4175428,510	DD-3	DD-4	9,822	178,430
DD-4	540662,772	4175418,691	DD-4	DD-5	22,182	165,964

ENCLAVADO DG MONTE "CERRO DEL PEZ"						
PIQUETE	COORD. X	COORD. Y	DEL PIQUETE	AL PIQUETE	DISTANCIA (m)	ÁNGULO
DG-15	536484,203	4174480,092	DG-15	DG-16	23,436	267,056
DG-16	536460,798	4174478,889	DG-16	DG-17	38,201	287,567
DG-17	536424,378	4174490,419	DG-17	DG-18	22,971	307,236
DG-18	536406,090	4174504,319	DG-18	DG-19	13,969	320,241
DG-19	536397,156	4174515,057	DG-19	DG-20	6,925	348,873
DG-20	536395,819	4174521,852	DG-20	DG-21	7,780	8,377
DG-21	536396,953	4174529,549	DG-21	DG-22	9,043	22,337
DG-22	536400,390	4174537,913	DG-22	DG-23	6,804	341,892
DG-23	536398,275	4174544,380	DG-23	DG-24	6,728	294,043
DG-24	536392,131	4174547,121	DG-24	DG-25	15,193	246,246
DG-25	536378,225	4174541,001	DG-25	DG-26	8,420	197,435
DG-26	536375,702	4174532,968	DG-26	DG-27	18,166	233,011
DG-27	536361,192	4174522,038	DG-27	DG-28	11,834	260,351
DG-28	536349,525	4174520,054	DG-28	DG-29	8,738	282,884
DG-29	536341,007	4174522,003	DG-29	DG-30	20,067	306,928
DG-30	536324,966	4174534,059	DG-30	DG-31	17,883	226,143
DG-31	536312,071	4174521,668	DG-31	DG-32	33,139	250,520
DG-32	536280,829	4174510,617	DG-32	DG-33	28,286	262,442
DG-33	536252,789	4174506,897	DG-33	DG-34	16,203	250,218
DG-34	536237,542	4174501,413	DG-34	DG-35	18,338	232,200
DG-35	536223,053	4174490,174	DG-35	DG-36	27,269	263,006
DG-36	536195,987	4174486,853	DG-36	DG-37	34,399	278,088
DG-37	536161,930	4174491,693	DG-37	DG-38	11,533	286,883
DG-38	536150,894	4174495,043	DG-38	DG-39	9,643	255,859
DG-39	536141,544	4174492,687	DG-39	DG-40	12,053	267,683
DG-40	536129,501	4174492,199	DG-40	DG-41	12,220	283,696
DG-41	536117,628	4174495,093	DG-41	DG-42	22,220	256,444
DG-42	536096,027	4174489,884	DG-42	DG-43	11,971	311,022
DG-43	536086,996	4174497,741	DG-43	DG-44	14,984	335,861
DG-44	536080,868	4174511,415	DG-44	DG-45	15,448	259,336
DG-45	536065,687	4174508,556	DG-45	DG-46	14,778	240,667
DG-46	536052,804	4174501,316	DG-46	DG-47	9,644	145,236
DG-47	536058,302	4174493,394	DG-47	DG-48	16,488	147,657
DG-48	536067,123	4174479,464	DG-48	DG-49	40,163	122,879
DG-49	536100,853	4174457,661	DG-49	DG-50	21,723	89,046
DG-50	536122,574	4174458,022	DG-50	DG-51	10,028	72,317
DG-51	536132,128	4174461,068	DG-51	DG-52	23,076	105,680
DG-52	536154,345	4174454,832	DG-52	DG-53	25,908	68,419
DG-53	536178,437	4174464,362	DG-53	DG-54	16,972	103,163
DG-54	536194,963	4174460,497	DG-54	DG-55	30,667	75,637
DG-55	536224,671	4174468,104	DG-55	DG-56	13,696	132,505
DG-56	536234,768	4174458,850	DG-56	DG-57	10,236	76,234

ENCLAVADO DE MONTE "CERRO DEL PEZ"						
PIQUETE	COORD. X	COORD. Y	DEL PIQUETE	AL PIQUETE	DISTANCIA (m)	ÁNGULO
DE-15	540742,949	4175311,361	DE-15	DE-1	9,168	290,862

ENCLAVADO DF MONTE "CERRO DEL PEZ"						
PIQUETE	COORD. X	COORD. Y	DEL PIQUETE	AL PIQUETE	DISTANCIA (m)	ÁNGULO
DF-1	540747,443	4175377,928	DF-1	DF-2	20,855	200,161
DF-2	540740,255	4175358,350	DF-2	DF-3	16,885	151,569
DF-3	540748,294	4175343,502	DF-3	DF-4	9,910	166,759
DF-4	540750,564	4175333,855	DF-4	DF-5	8,801	151,783
DF-5	540754,725	4175326,099	DF-5	DF-6	9,569	93,400
DF-6	540764,277	4175325,532	DF-6	DF-7	9,018	99,660
DF-7	540773,168	4175324,019	DF-7	DF-8	24,094	113,848
DF-8	540795,204	4175314,277	DF-8	DF-9	8,892	88,781
DF-9	540804,095	4175314,466	DF-9	DF-10	10,293	114,723
DF-10	540813,444	4175310,162	DF-10	DF-11	15,785	68,646
DF-11	540828,145	4175315,909	DF-11	DF-12	8,074	29,685
DF-12	540832,143	4175322,924	DF-12	DF-13	7,971	12,192
DF-13	540833,826	4175330,715	DF-13	DF-14	7,761	354,545
DF-14	540833,089	4175338,441	DF-14	DF-15	10,127	301,792
DF-15	540824,481	4175343,776	DF-15	DF-16	2,773	264,205
DF-16	540821,722	4175343,496	DF-16	DF-17	2,681	278,305
DF-17	540819,069	4175343,883	DF-17	DF-18	23,691	238,003
DF-18	540798,977	4175331,330	DF-18	DF-19	23,272	309,856
DF-19	540781,112	4175346,244	DF-19	DF-1	46,233	313,259

ENCLAVADO DG MONTE "CERRO DEL PEZ"						
PIQUETE	COORD. X	COORD. Y	DEL PIQUETE	AL PIQUETE	DISTANCIA (m)	ÁNGULO
DG-1	536743,028	4174551,852	DG-1	DG-2	10,577	239,254
DG-2	536733,938	4174546,445	DG-2	DG-3	15,884	226,464
DG-3	536722,423	4174535,504	DG-3	DG-4	31,925	248,484
DG-4	536692,723	4174523,795	DG-4	DG-5	15,577	212,305
DG-5	536684,398	4174510,630	DG-5	DG-6	22,848	246,864
DG-6	536663,388	4174501,652	DG-6	DG-7	33,999	258,409
DG-7	536630,082	4174494,821	DG-7	DG-8	12,312	267,832
DG-8	536617,779	4174494,356	DG-8	DG-9	9,020	236,704
DG-9	536610,240	4174489,404	DG-9	DG-10	36,252	260,161
DG-10	536574,521	4174483,210	DG-10	DG-11	39,410	252,261
DG-11	536536,985	4174471,202	DG-11	DG-12	24,499	272,218
DG-12	536512,504	4174472,150	DG-12	DG-13	7,081	248,837
DG-13	536505,900	4174469,593	DG-13	DG-14	9,633	284,993
DG-14	536496,595	4174472,085	DG-14	DG-15	14,754	302,867



ENCLAVADO DG MONTE "CERRO DEL PEZ"						
PIQUETE	COORD. X	COORD. Y	DEL PIQUETE	AL PIQUETE	DISTANCIA (m)	ÁNGULO
DG-99	536685,535	4174239,258	DG-99	DG-100	12,300	120,471
DG-100	536696,136	4174233,020	DG-100	DG-101	15,000	103,276
DG-101	536710,735	4174229,576	DG-101	DG-102	34,753	359,202
DG-102	536710,291	4174264,325	DG-102	DG-103	13,275	294,878
DG-103	536698,208	4174269,910	DG-103	DG-104	33,634	11,265
DG-104	536704,778	4174302,896	DG-104	DG-105	20,674	359,845
DG-105	536704,722	4174323,570	DG-105	DG-106	25,248	344,769
DG-106	536698,089	4174347,930	DG-106	DG-107	13,003	331,050
DG-107	536691,795	4174359,308	DG-107	DG-108	18,294	0,408
DG-108	536691,926	4174377,602	DG-108	DG-109	9,832	297,765
DG-109	536683,225	4174382,182	DG-109	DG-110	8,504	318,151
DG-110	536677,552	4174388,517	DG-110	DG-111	9,146	333,459
DG-111	536673,465	4174396,699	DG-111	DG-112	8,483	319,911
DG-112	536668,002	4174403,189	DG-112	DG-113	8,668	19,598
DG-113	536670,910	4174411,355	DG-113	DG-114	7,061	49,827
DG-114	536676,306	4174415,910	DG-114	DG-115	31,312	138,084
DG-115	536697,223	4174392,610	DG-115	DG-116	18,045	176,170
DG-116	536698,428	4174374,606	DG-116	DG-117	17,822	138,389
DG-117	536710,263	4174361,281	DG-117	DG-118	12,576	164,404
DG-118	536713,644	4174349,168	DG-118	DG-119	37,351	123,426
DG-119	536744,818	4174328,593	DG-119	DG-120	24,093	133,318
DG-120	536762,347	4174312,064	DG-120	DG-121	36,560	152,633
DG-121	536779,153	4174279,595	DG-121	DG-122	29,024	172,250
DG-122	536783,067	4174250,836	DG-122	DG-123	24,639	168,112
DG-123	536792,252	4174227,973	DG-123	DG-124	34,000	136,838
DG-124	536815,510	4174203,173	DG-124	DG-125	16,625	156,499
DG-125	536822,139	4174187,927	DG-125	DG-126	71,426	171,146
DG-126	536833,133	4174117,353	DG-126	DG-127	15,628	182,958
DG-127	536832,326	4174101,745	DG-127	DG-128	6,176	92,462
DG-128	536838,497	4174101,480	DG-128	DG-129	16,826	18,898
DG-129	536843,946	4174117,399	DG-129	DG-130	15,380	1,258
DG-130	536844,284	4174132,775	DG-130	DG-131	12,445	341,584
DG-131	536840,353	4174144,582	DG-131	DG-132	36,412	10,634
DG-132	536847,071	4174180,368	DG-132	DG-133	13,140	21,981
DG-133	536851,990	4174192,553	DG-133	DG-134	24,003	34,371
DG-134	536865,541	4174212,365	DG-134	DG-135	12,827	313,795
DG-135	536856,282	4174221,243	DG-135	DG-136	22,683	349,553
DG-136	536852,169	4174243,550	DG-136	DG-137	12,980	248,295
DG-137	536840,109	4174238,749	DG-137	DG-138	21,926	312,112
DG-138	536823,844	4174253,452	DG-138	DG-139	30,586	337,434
DG-139	536812,106	4174281,697	DG-139	DG-140	13,799	315,277
DG-140	536802,397	4174291,501	DG-140	DG-141	31,673	338,506

ENCLAVADO DG MONTE "CERRO DEL PEZ"						
PIQUETE	COORD. X	COORD. Y	DEL PIQUETE	AL PIQUETE	DISTANCIA (m)	ÁNGULO
DG-57	536244,709	4174461,286	DG-57	DG-58	12,195	32,775
DG-58	536251,311	4174471,540	DG-58	DG-59	30,168	83,191
DG-59	536281,266	4174475,117	DG-59	DG-60	8,376	75,875
DG-60	536289,389	4174477,161	DG-60	DG-61	20,083	61,935
DG-61	536307,110	4174486,609	DG-61	DG-62	15,521	40,138
DG-62	536317,115	4174498,474	DG-62	DG-63	21,623	126,608
DG-63	536334,473	4174485,579	DG-63	DG-64	29,622	129,004
DG-64	536357,492	4174466,936	DG-64	DG-65	9,497	54,225
DG-65	536365,197	4174472,488	DG-65	DG-66	9,599	336,855
DG-66	536361,424	4174481,315	DG-66	DG-67	7,418	17,528
DG-67	536363,658	4174488,388	DG-67	DG-68	11,658	64,133
DG-68	536374,148	4174493,474	DG-68	DG-69	21,725	146,878
DG-69	536386,018	4174475,280	DG-69	DG-70	23,761	183,609
DG-70	536384,523	4174451,566	DG-70	DG-71	15,823	103,852
DG-71	536399,885	4174447,777	DG-71	DG-72	10,586	15,386
DG-72	536402,694	4174457,984	DG-72	DG-73	14,428	103,271
DG-73	536416,737	4174454,672	DG-73	DG-74	49,878	101,155
DG-74	536465,673	4174445,022	DG-74	DG-75	5,867	136,301
DG-75	536469,726	4174440,780	DG-75	DG-76	52,196	169,781
DG-76	536478,986	4174389,412	DG-76	DG-77	16,506	127,319
DG-77	536492,113	4174379,405	DG-77	DG-78	16,639	23,910
DG-78	536498,857	4174394,617	DG-78	DG-79	31,182	17,935
DG-79	536508,459	4174424,284	DG-79	DG-80	5,858	85,775
DG-80	536514,302	4174424,715	DG-80	DG-81	9,563	140,074
DG-81	536520,439	4174417,382	DG-81	DG-82	5,747	97,166
DG-82	536526,141	4174416,665	DG-82	DG-83	33,684	71,311
DG-83	536558,049	4174427,458	DG-83	DG-84	16,022	91,799
DG-84	536574,062	4174426,955	DG-84	DG-85	6,888	108,767
DG-85	536580,584	4174424,739	DG-85	DG-86	24,835	142,025
DG-86	536595,866	4174405,162	DG-86	DG-87	17,526	156,797
DG-87	536602,771	4174389,053	DG-87	DG-88	8,678	141,527
DG-88	536608,170	4174382,259	DG-88	DG-89	5,270	103,176
DG-89	536613,301	4174381,058	DG-89	DG-90	6,828	17,783
DG-90	536615,387	4174387,560	DG-90	DG-91	36,047	349,443
DG-91	536608,782	4174422,997	DG-91	DG-92	14,033	86,500
DG-92	536622,789	4174423,854	DG-92	DG-93	8,814	126,161
DG-93	536629,905	4174418,653	DG-93	DG-94	31,114	156,016
DG-94	536642,552	4174390,226	DG-94	DG-95	12,359	166,481
DG-95	536645,441	4174378,209	DG-95	DG-96	65,457	157,176
DG-96	536670,832	4174317,877	DG-96	DG-97	47,025	189,498
DG-97	536663,072	4174271,497	DG-97	DG-98	20,003	152,814
DG-98	536672,211	4174253,704	DG-98	DG-99	19,653	137,314

ENCLAVADO DH MONTE "CERRO DEL PEZ"						
PIQUETE	COORD. X	COORD. Y	DEL PIQUETE	AL PIQUETE	DISTANCIA (m)	ÁNGULO
DH-11	539796,614	4175379,086	DH-11	DH-12	21,680	196,046
DH-12	539790,622	4175358,251	DH-12	DH-13	21,615	98,605
DH-13	539811,993	4175355,017	DH-13	DH-14	10,109	50,425
DH-14	539819,785	4175361,457	DH-14	DH-15	10,630	126,212
DH-15	539828,361	4175355,177	DH-15	DH-16	28,707	137,467
DH-16	539847,767	4175334,024	DH-16	DH-17	24,845	51,571
DH-17	539867,230	4175349,466	DH-17	DH-18	11,215	312,099
DH-18	539858,908	4175356,985	DH-18	DH-19	15,558	50,512
DH-19	539870,916	4175366,879	DH-19	DH-20	8,354	57,215
DH-20	539877,939	4175371,402	DH-20	DH-21	7,518	316,911
DH-21	539872,803	4175376,893	DH-21	DH-22	23,443	234,459
DH-22	539853,727	4175363,265	DH-22	DH-23	5,044	2,948
DH-23	539853,987	4175368,303	DH-23	DH-24	12,374	33,195
DH-24	539860,761	4175378,658	DH-24	DH-25	4,915	348,645
DH-25	539859,794	4175383,476	DH-25	DH-26	5,800	307,727
DH-26	539855,206	4175387,025	DH-26	DH-27	17,798	3,112
DH-27	539856,172	4175404,797	DH-27	DH-28	11,286	97,233
DH-28	539867,368	4175403,376	DH-28	DH-29	17,440	121,831
DH-29	539882,185	4175394,178	DH-29	DH-30	13,928	123,952
DH-30	539893,738	4175386,399	DH-30	DH-31	14,005	45,846
DH-31	539903,786	4175396,155	DH-31	DH-32	36,098	300,171
DH-32	539872,578	4175414,297	DH-32	DH-33	21,415	313,396
DH-33	539857,018	4175429,010	DH-33	DH-34	17,854	289,795
DH-34	539840,219	4175435,056	DH-34	DH-35	11,086	303,053
DH-35	539830,927	4175441,103	DH-35	DH-36	9,306	326,377
DH-36	539825,774	4175448,852	DH-36	DH-37	12,942	5,001
DH-37	539826,902	4175461,745	DH-37	DH-38	8,203	85,479
DH-38	539835,080	4175462,392	DH-38	DH-39	30,016	41,633
DH-39	539855,022	4175484,826	DH-39	DH-40	20,420	23,706
DH-40	539863,231	4175503,523	DH-40	DH-41	9,469	35,986
DH-41	539868,795	4175511,186	DH-41		6,911	305,626

ENCLAVADO DI MONTE "CERRO DEL PEZ"						
PIQUETE	COORD. X	COORD. Y	DEL PIQUETE	AL PIQUETE	DISTANCIA (m)	ÁNGULO
DI-1	539248,704	4176690,625	DI-1	DI-2	19,344	202,106
DI-2	539241,425	4176672,703	DI-2	DI-3	23,170	185,342
DI-3	539239,267	4176649,633	DI-3	DI-4	24,980	285,819
DI-4	539215,233	4176656,443	DI-4	DI-5	12,436	205,059
DI-5	539209,966	4176645,178	DI-5	DI-6	15,894	255,488
DI-6	539194,579	4176641,195	DI-6	DI-7	15,395	274,446
DI-7	539179,230	4176642,388	DI-7	DI-8	18,321	266,781

ENCLAVADO DG MONTE "CERRO DEL PEZ"						
PIQUETE	COORD. X	COORD. Y	DEL PIQUETE	AL PIQUETE	DISTANCIA (m)	ÁNGULO
DG-141	536790,792	4174320,971	DG-141	DG-142	10,480	308,079
DG-142	536782,542	4174327,435	DG-142	DG-143	10,838	319,853
DG-143	536775,554	4174335,719	DG-143	DG-144	11,691	340,200
DG-144	536771,594	4174346,719	DG-144	DG-145	15,140	4,016
DG-145	536772,654	4174361,821	DG-145	DG-146	18,800	44,387
DG-146	536785,805	4174375,257	DG-146	DG-147	7,523	29,562
DG-147	536789,517	4174381,800	DG-147	DG-148	12,110	354,104
DG-148	536788,273	4174393,846	DG-148	DG-149	9,113	281,296
DG-149	536779,336	4174395,631	DG-149	DG-150	27,793	256,216
DG-150	536752,344	4174389,009	DG-150	DG-151	13,809	293,948
DG-151	536739,723	4174394,614	DG-151	DG-152	22,928	331,391
DG-152	536728,745	4174414,743	DG-152	DG-153	9,680	303,281
DG-153	536720,652	4174420,055	DG-153	DG-154	23,622	325,421
DG-154	536707,246	4174439,505	DG-154	DG-155	17,841	306,937
DG-155	536692,985	4174450,226	DG-155	DG-156	25,930	276,556
DG-156	536667,225	4174453,187	DG-156	DG-157	14,909	290,173
DG-157	536653,231	4174458,328	DG-157	DG-158	9,502	358,073
DG-158	536652,911	4174467,825	DG-158	DG-159	5,087	49,890
DG-159	536656,801	4174471,102	DG-159	DG-160	11,678	89,276
DG-160	536668,479	4174471,250	DG-160	DG-161	16,761	69,795
DG-161	536684,208	4174477,039	DG-161	DG-162	23,115	108,802
DG-162	536706,090	4174469,589	DG-162	DG-163	24,530	77,579
DG-163	536730,046	4174474,865	DG-163	DG-164	7,897	48,577
DG-164	536735,967	4174480,089	DG-164	DG-165	9,801	1,985
DG-165	536736,306	4174489,884	DG-165	DG-166	23,783	328,240
DG-166	536723,788	4174510,106	DG-166	DG-167	7,178	19,106
DG-167	536726,137	4174516,889	DG-167	DG-168	36,093	37,787
DG-168	536748,253	4174545,413	DG-168	DG-1	8,293	320,947

ENCLAVADO DH MONTE "CERRO DEL PEZ"						
PIQUETE	COORD. X	COORD. Y	DEL PIQUETE	AL PIQUETE	DISTANCIA (m)	ÁNGULO
DH-1	539863,178	4175515,211	DH-1	DH-2	16,629	234,020
DH-2	539849,721	4175505,441	DH-2	DH-3	21,208	276,945
DH-3	539828,668	4175508,006	DH-3	DH-4	18,238	228,271
DH-4	539815,057	4175495,867	DH-4	DH-5	14,497	208,747
DH-5	539808,085	4175483,156	DH-5	DH-6	20,880	176,524
DH-6	539809,350	4175462,315	DH-6	DH-7	18,266	183,081
DH-7	539808,369	4175444,075	DH-7	DH-8	14,887	185,377
DH-8	539806,974	4175429,253	DH-8	DH-9	9,323	168,421
DH-9	539808,845	4175420,120	DH-9	DH-10	13,250	199,680
DH-10	539804,383	4175407,645	DH-10	DH-11	29,597	195,218

ENCLAVADO DJ MONTE "CERRO DEL PEZ"						
PIQUETE	COORD. X	COORD. Y	DEL PIQUETE	AL PIQUETE	DISTANCIA (m)	ÁNGULO
DJ-10	539302,285	4176597,025	DJ-10	DJ-11	3,289	110,839
DJ-11	539305,359	4176595,855	DJ-11	DJ-12	47,935	23,486
DJ-12	539324,462	4176639,820	DJ-12	DJ-13	12,166	290,131
DJ-13	539313,039	4176644,007	DJ-13	DJ-14	18,863	319,046
DJ-14	539300,676	4176658,253	DJ-14	DJ-15	11,350	326,049
DJ-15	539294,337	4176667,668	DJ-15	DJ-16	8,111	1,127
DJ-16	539294,496	4176675,777	DJ-16	DJ-17	7,060	337,527
DJ-17	539291,798	4176682,302	DJ-17	DJ-18	9,860	260,656
DJ-18	539282,069	4176680,701	DJ-18	DJ-1	9,553	321,596

ENCLAVADO DK MONTE "CERRO DEL PEZ"						
PIQUETE	COORD. X	COORD. Y	DEL PIQUETE	AL PIQUETE	DISTANCIA (m)	ÁNGULO
DK-1	539348,171	4176697,376	DK-1	DK-2	21,586	211,970
DK-2	539336,742	4176679,064	DK-2	DK-3	17,184	186,372
DK-3	539334,834	4176661,986	DK-3	DK-4	17,331	200,085
DK-4	539328,883	4176645,710	DK-4	DK-5	6,870	122,920
DK-5	539334,650	4176641,976	DK-5	DK-6	10,237	165,878
DK-6	539337,148	4176632,048	DK-6	DK-7	12,214	208,841
DK-7	539331,256	4176621,349	DK-7	DK-8	11,314	164,386
DK-8	539334,301	4176610,453	DK-8	DK-9	14,588	178,583
DK-9	539334,662	4176595,869	DK-9	DK-10	10,424	167,665
DK-10	539336,889	4176585,686	DK-10	DK-11	10,621	185,431
DK-11	539335,883	4176575,112	DK-11	DK-12	17,282	176,029
DK-12	539337,080	4176557,872	DK-12	DK-13	11,437	240,231
DK-13	539327,153	4176552,194	DK-13	DK-14	14,834	164,056
DK-14	539331,228	4176537,931	DK-14	DK-15	13,102	177,608
DK-15	539331,775	4176524,840	DK-15	DK-16	20,967	168,010
DK-16	539336,130	4176504,331	DK-16	DK-17	14,932	154,127
DK-17	539342,646	4176490,896	DK-17	DK-18	33,390	133,125
DK-18	539367,016	4176468,070	DK-18	DK-19	27,642	5,500
DK-19	539369,666	4176495,585	DK-19	DK-20	2,672	39,924
DK-20	539371,381	4176497,635	DK-20	DK-21	9,062	70,647
DK-21	539379,931	4176500,638	DK-21	DK-22	10,308	58,433
DK-22	539388,714	4176506,034	DK-22	DK-23	17,167	352,611
DK-23	539386,506	4176523,058	DK-23	DK-24	14,785	293,685
DK-24	539372,966	4176528,998	DK-24	DK-25	11,706	320,892
DK-25	539365,582	4176538,081	DK-25	DK-26	21,664	344,694
DK-26	539359,863	4176558,977	DK-26	DK-27	10,153	312,639
DK-27	539352,395	4176565,854	DK-27	DK-28	17,872	9,051
DK-28	539355,206	4176583,503	DK-28	DK-29	3,664	327,538
DK-29	539353,240	4176586,594	DK-29	DK-30	22,725	341,300

ENCLAVADO DI MONTE "CERRO DEL PEZ"						
PIQUETE	COORD. X	COORD. Y	DEL PIQUETE	AL PIQUETE	DISTANCIA (m)	ÁNGULO
DI-8	539160,939	4176641,359	DI-8	DI-9	15,744	276,282
DI-9	539145,289	4176643,082	DI-9	DI-10	9,945	260,391
DI-10	539135,484	4176641,422	DI-10	DI-11	14,352	231,603
DI-11	539124,236	4176632,508	DI-11	DI-12	17,491	203,801
DI-12	539117,177	4176616,505	DI-12	DI-13	12,620	190,544
DI-13	539114,868	4176604,098	DI-13	DI-14	9,376	254,782
DI-14	539105,821	4176601,637	DI-14	DI-15	8,342	199,435
DI-15	539103,045	4176593,770	DI-15	DI-16	28,424	147,587
DI-16	539118,281	4176569,775	DI-16	DI-17	14,566	142,298
DI-17	539127,188	4176558,250	DI-17	DI-18	13,462	128,652
DI-18	539137,701	4176549,842	DI-18	DI-19	7,433	133,202
DI-19	539143,120	4176544,754	DI-19	DI-20	15,612	90,988
DI-20	539158,730	4176544,484	DI-20	DI-21	12,638	27,641
DI-21	539164,593	4176555,680	DI-21	DI-22	18,423	44,746
DI-22	539177,562	4176568,765	DI-22	DI-23	7,046	111,940
DI-23	539184,098	4176566,132	DI-23	DI-24	7,850	64,434
DI-24	539191,179	4176569,519	DI-24	DI-25	15,929	91,530
DI-25	539207,102	4176569,094	DI-25	DI-26	18,911	96,742
DI-26	539225,883	4176566,874	DI-26	DI-27	14,079	99,347
DI-27	539239,774	4176564,588	DI-27	DI-28	29,909	115,333
DI-28	539266,807	4176551,790	DI-28	DI-29	9,729	81,704
DI-29	539276,434	4176553,194	DI-29	DI-30	13,409	28,631
DI-30	539282,859	4176564,963	DI-30	DI-31	28,152	355,686
DI-31	539280,741	4176593,035	DI-31	DI-32	6,189	345,269
DI-32	539279,168	4176599,020	DI-32	DI-33	16,086	305,078
DI-33	539266,003	4176608,265	DI-33	DI-34	31,332	339,562
DI-34	539255,062	4176637,624	DI-34	DI-35	22,784	4,031
DI-35	539256,664	4176660,352	DI-35	DI-36	24,741	356,614
DI-36	539255,203	4176685,049	DI-36	DI-1	8,562	310,625

ENCLAVADO DJ MONTE "CERRO DEL PEZ"						
PIQUETE	COORD. X	COORD. Y	DEL PIQUETE	AL PIQUETE	DISTANCIA (m)	ÁNGULO
DJ-1	539276,134	4176688,187	DJ-1	DJ-2	4,468	246,096
DJ-2	539272,050	4176686,377	DJ-2	DJ-3	14,674	155,969
DJ-3	539278,025	4176672,975	DJ-3	DJ-4	4,557	187,216
DJ-4	539277,453	4176668,454	DJ-4	DJ-5	9,702	123,156
DJ-5	539285,576	4176663,148	DJ-5	DJ-6	21,794	174,538
DJ-6	539287,650	4176641,453	DJ-6	DJ-7	11,689	141,488
DJ-7	539294,929	4176632,306	DJ-7	DJ-8	15,697	181,274
DJ-8	539294,580	4176616,613	DJ-8	DJ-9	13,325	142,915
DJ-9	539302,614	4176605,983	DJ-9	DJ-10	8,964	182,107

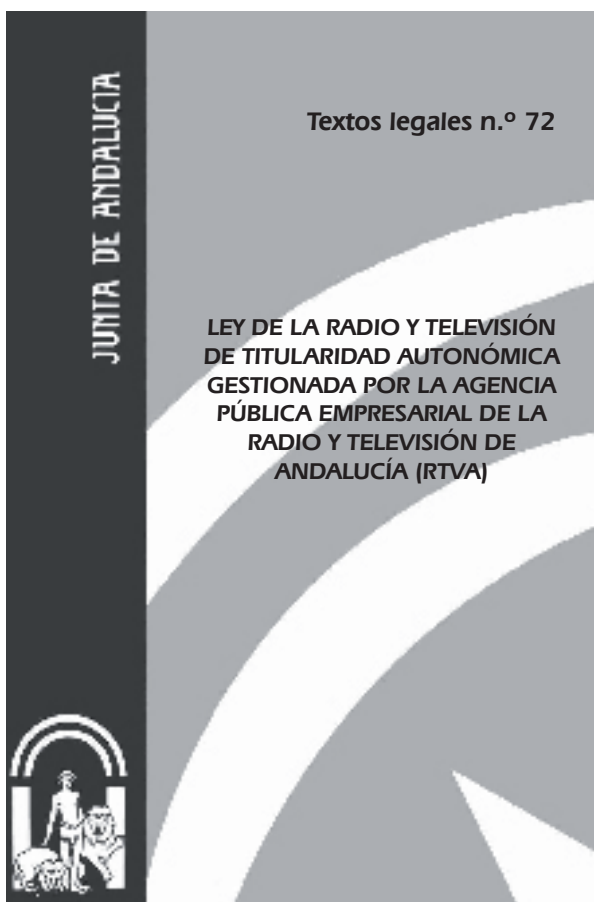
ENCLAVADO DL MONTE "CERRO DEL PEZ"						
PIQUETE	COORD. X	COORD. Y	DEL PIQUETE	AL PIQUETE	DISTANCIA (m)	ÁNGULO
DL-1	538165,856	4176170,318	DL-1	DL-2	13,255	184,419
DL-2	538164,834	4176157,102	DL-2	DL-3	8,887	107,695
DL-3	538173,301	4176154,401	DL-3	DL-4	5,355	103,303
DL-4	538178,513	4176153,168	DL-4	DL-5	18,138	105,595
DL-5	538195,983	4176148,292	DL-5	DL-6	14,9	127,667
DL-6	538207,778	4176139,187	DL-6	DL-7	13,492	37,484
DL-7	538215,988	4176149,893	DL-7	DL-8	6,737	315,563
DL-8	538211,272	4176154,703	DL-8	DL-9	14,715	303,479
DL-9	538198,998	4176162,820	DL-9	DL-10	9,315	294,603
DL-10	538190,529	4176166,699	DL-10	DL-11	9,574	266,43
DL-11	538180,974	4176166,103	DL-11	DL-12	8,561	271,224
DL-12	538172,414	4176166,285	DL-12	DL-1	7,699	301,585

ENCLAVADO DK MONTE "CERRO DEL PEZ"						
PIQUETE	COORD. X	COORD. Y	DEL PIQUETE	AL PIQUETE	DISTANCIA (m)	ÁNGULO
DK-30	539345,954	4176608,119	DK-30	DK-31	10,084	329,007
DK-31	539340,761	4176616,764	DK-31	DK-32	22,184	20,916
DK-32	539348,681	4176637,486	DK-32	DK-33	9,757	162,225
DK-33	539351,660	4176628,195	DK-33	DK-34	9,697	143,985
DK-34	539357,362	4176620,351	DK-34	DK-35	2,527	49,365
DK-35	539359,279	4176621,997	DK-35	DK-36	9,109	333,882
DK-36	539355,269	4176630,175	DK-36	DK-37	6,686	359,472
DK-37	539355,208	4176636,861	DK-37	DK-38	15,424	20,123
DK-38	539360,514	4176651,343	DK-38	DK-39	7,452	42,086
DK-39	539365,509	4176656,874	DK-39	DK-40	9,419	53,790
DK-40	539373,109	4176662,438	DK-40	DK-41	19,689	33,076
DK-41	539383,854	4176678,936	DK-41	DK-42	11,137	303,779
DK-42	539374,597	4176685,128	DK-42	DK-43	7,559	289,595
DK-43	539367,476	4176687,663	DK-43	DK-44	13,138	287,372
DK-44	539354,937	4176691,586	DK-44	DK-1	8,906	310,553

## PUBLICACIONES

### Textos Legales nº 72

**Título: Ley de la Radio y Televisión de Titularidad Autonómica gestionada por la Agencia Pública Empresarial de la Radio y Televisión de Andalucía (RTVA)**



**Edita e imprime:** Servicio de Publicaciones y BOJA  
Secretaría General Técnica  
Consejería de la Presidencia

**Año de edición:** 2009

**Distribuye:** Servicio de Publicaciones y BOJA

**Pedidos:** Servicio de Publicaciones y BOJA  
Apartado Oficial Sucursal núm. 11. 41014-SEVILLA  
También está a la venta en librerías colaboradoras


**Forma de pago:** El pago se realizará de conformidad con la liquidación que se practique por el Servicio de Publicaciones y BOJA al aceptar el pedido, lo que se comunicará a vuelta de correo

**P.V.P.:** 2,56 € (IVA incluido)

## PUBLICACIONES

### Textos Legales nº 73

**Título: Ley por la que se crea el Consejo Andaluz de Concertación Local**



**Edita e imprime:** Servicio de Publicaciones y BOJA  
Secretaría General Técnica  
Consejería de la Presidencia

**Año de edición:** 2009

**Distribuye:** Servicio de Publicaciones y BOJA

**Pedidos:** Servicio de Publicaciones y BOJA  
Apartado Oficial Sucursal núm. 11. 41014-SEVILLA  
También está a la venta en librerías colaboradoras

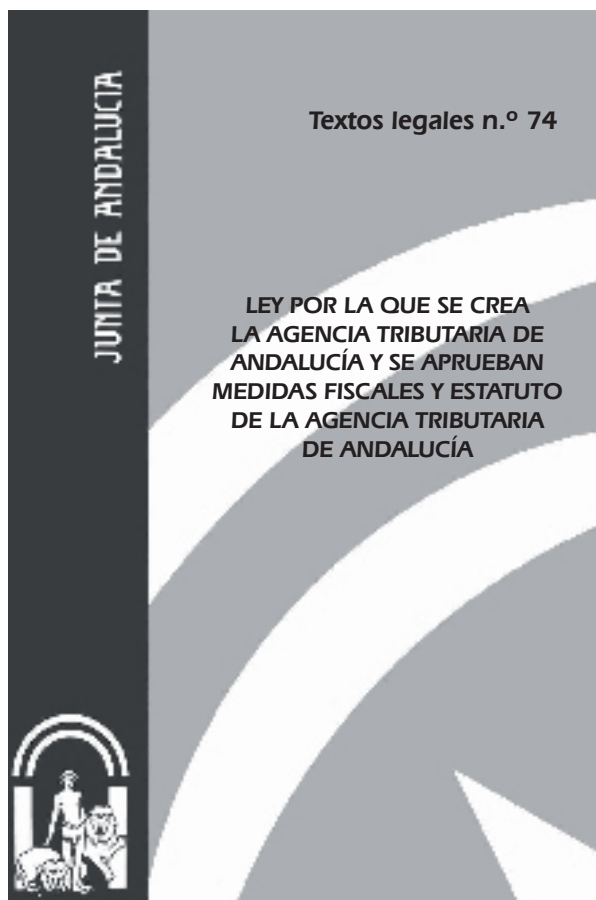
**Forma de pago:** El pago se realizará de conformidad con la liquidación que se practique por el Servicio de Publicaciones y BOJA al aceptar el pedido, lo que se comunicará a vuelta de correo

**P.V.P.:** 1,65 € (IVA incluido)

## PUBLICACIONES

### Textos Legales nº 74

**Título: Ley por la que se crea la Agencia Tributaria de Andalucía y se aprueban Medidas Fiscales y Estatuto de la Agencia Tributaria de Andalucía**



**Edita e imprime:** Servicio de Publicaciones y BOJA  
Secretaría General Técnica  
Consejería de la Presidencia

**Año de edición:** 2009

**Distribuye:** Servicio de Publicaciones y BOJA

**Pedidos:** Servicio de Publicaciones y BOJA  
Apartado Oficial Sucursal núm. 11. 41014-SEVILLA  
También está a la venta en librerías colaboradoras

**Forma de pago:** El pago se realizará de conformidad con la liquidación que se practique por el Servicio de Publicaciones y BOJA al aceptar el pedido, lo que se comunicará a vuelta de correo

**P.V.P.:** 4,47 € (IVA incluido)

FRANQUEO CONCERTADO núm. 41/63