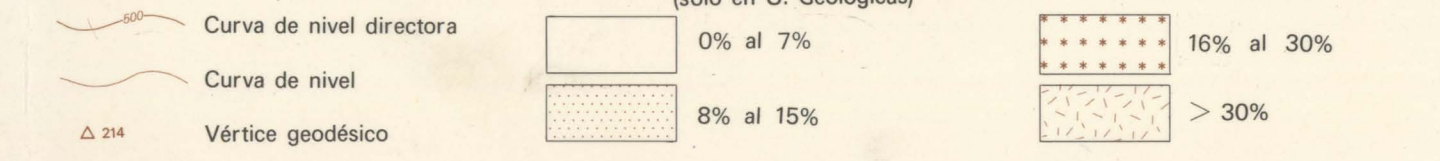


**LEYENDA**

**BASE GEOGRAFICA**  
 INDICACION DE PENDIENTES



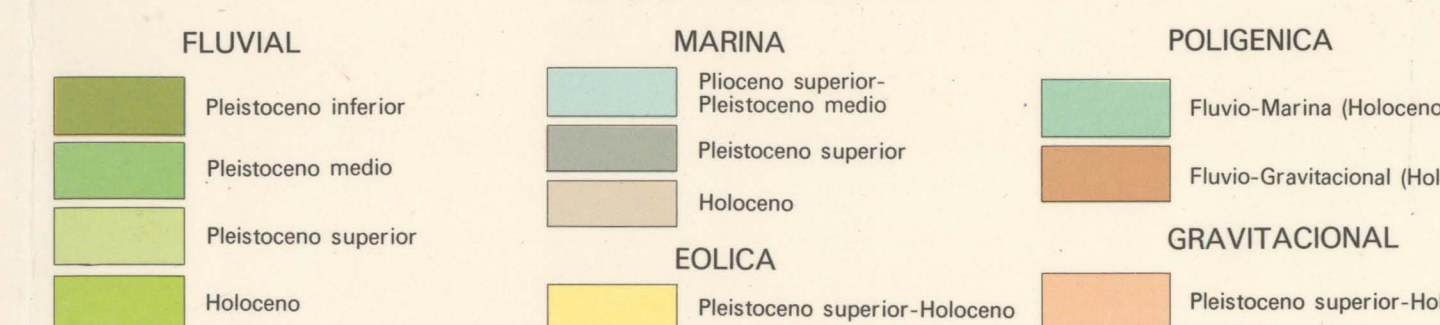
**UNIDADES GEOLOGICAS**



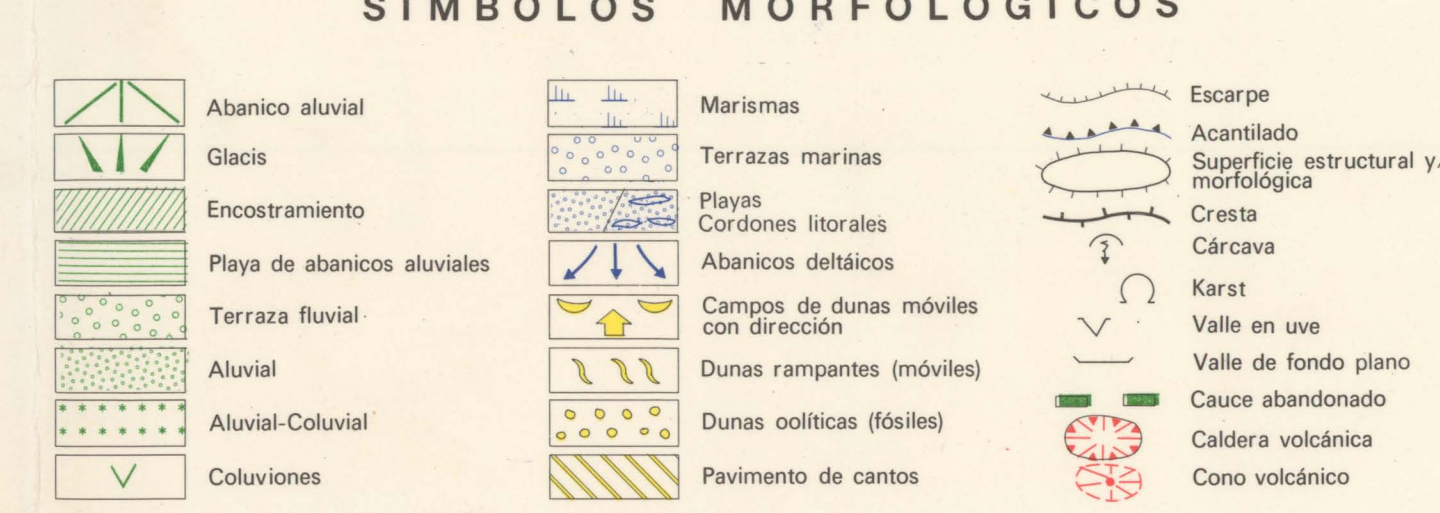
**ELEMENTOS TECTONICOS**



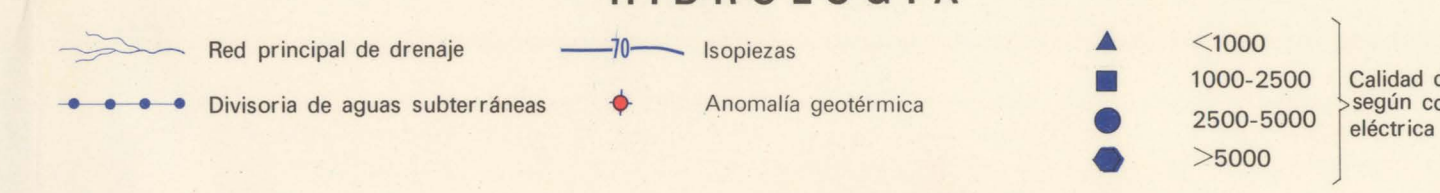
**MORFOGENESIS**



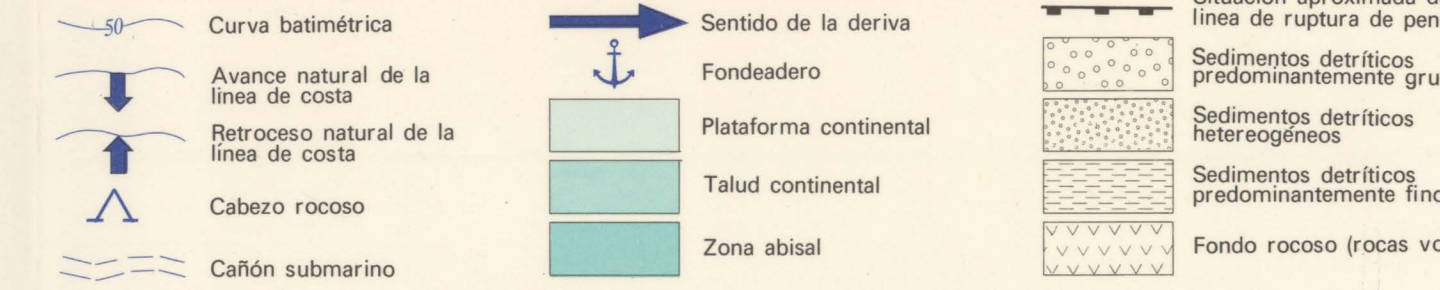
**SIMBOLOS MORFOLOGICOS**



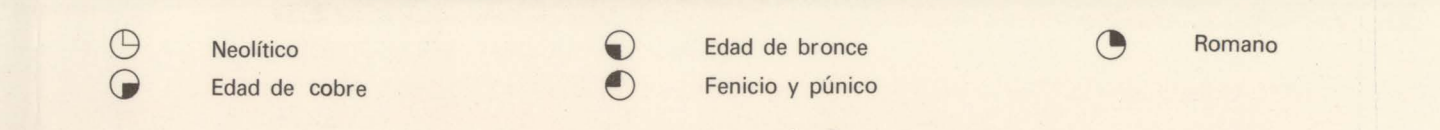
**HIDROLOGIA**



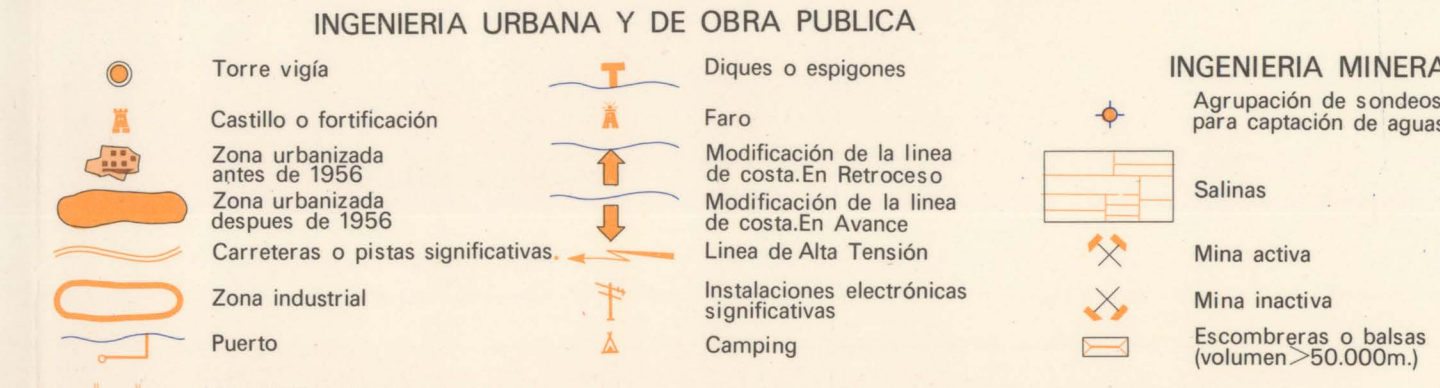
**ZONA MARINA**



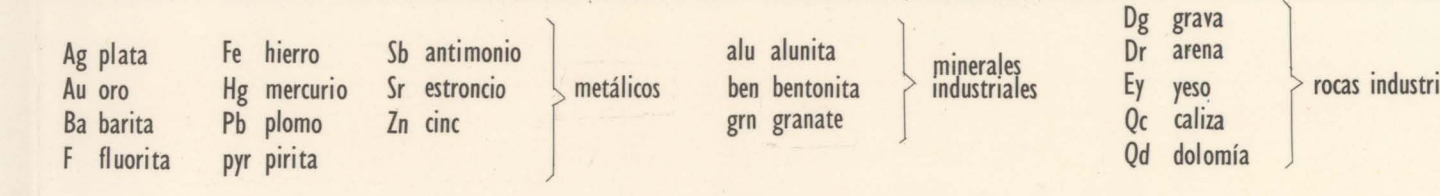
**YACIMIENTOS ARQUEOLOGICOS DECLARADOS**



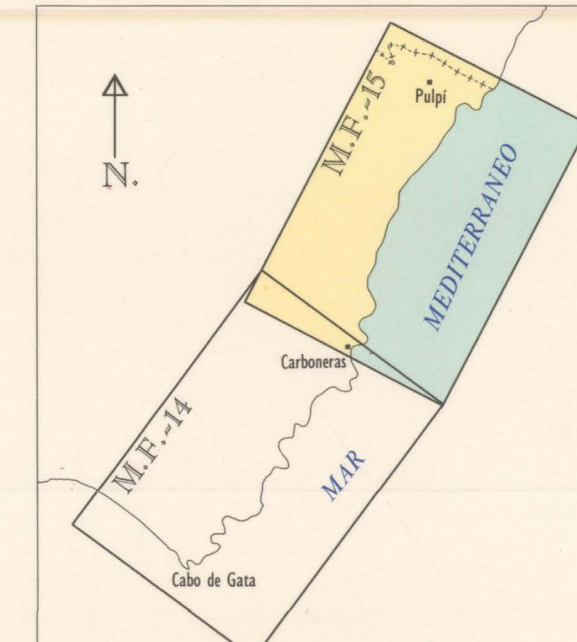
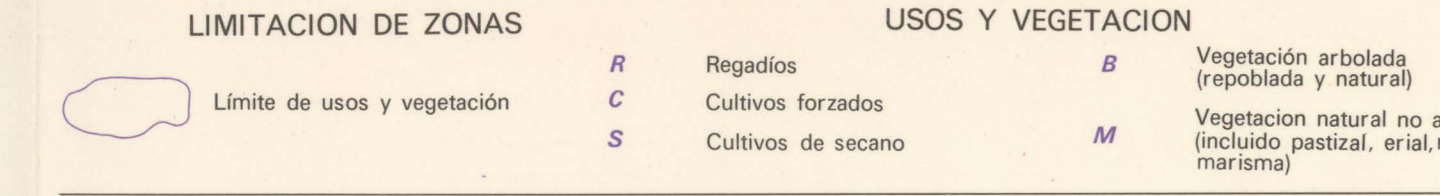
**INGENIERIA CIVIL**



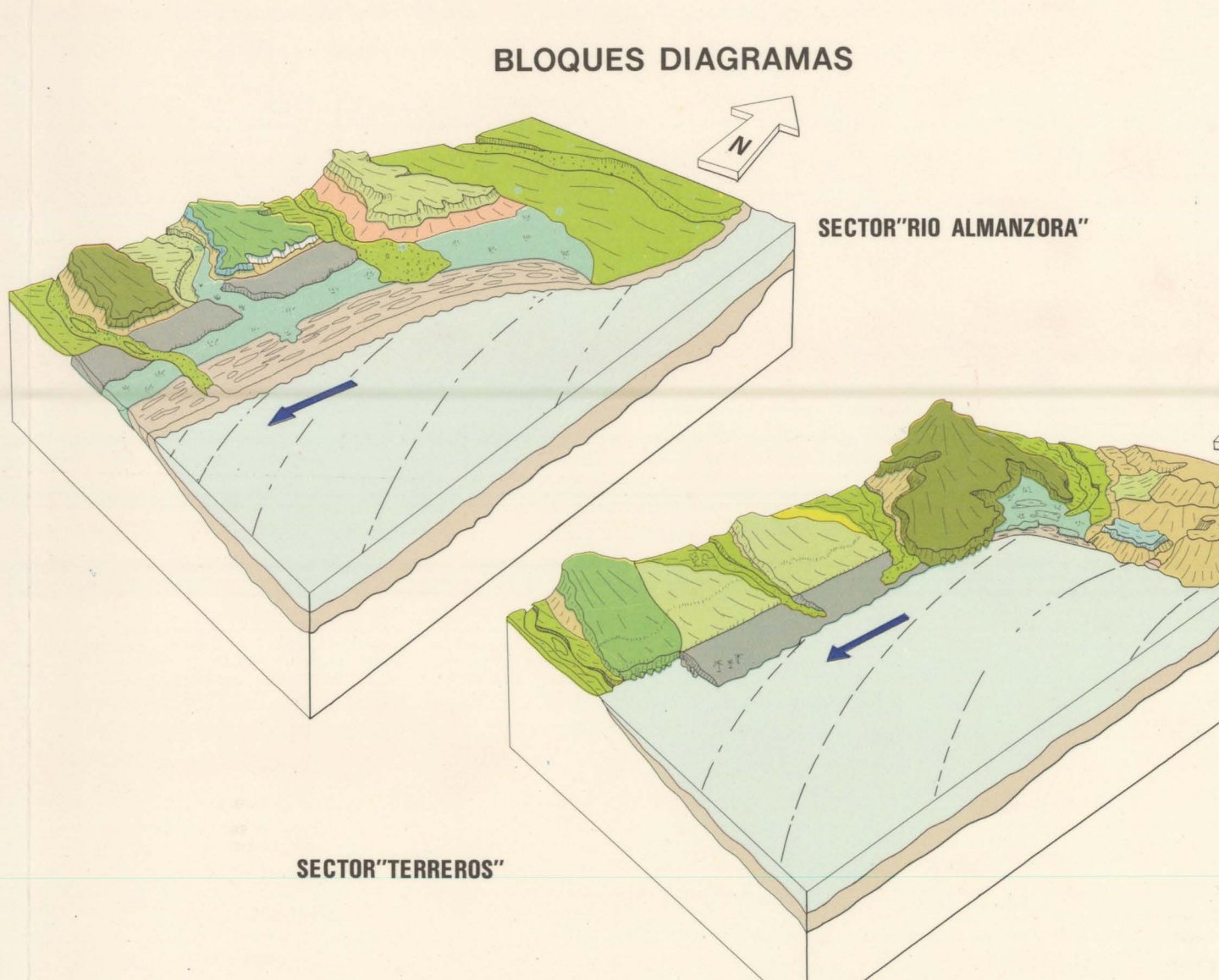
**GEOLOGIA ECONOMICA**



**DISTRIBUCION DE USOS Y VEGETACION**



ESQUEMA DE SITUACION DE LAS HOJAS M.F.-14 Y M.F.-15



REALIZACION: EMPRESA NACIONAL ADARO DE INVESTIGACIONES MINERAS, S.A. DEPARTAMENTO DE GEODINAMICA, FACULTAD DE GEOLOGIA, UNIVERSIDAD COMPLUTENSE.  
 EDICION: SERVICIO DE PUBLICACIONES Y B.O.L.A.